

# H2Teesside Project

Planning Inspectorate Reference: EN070009

Land within the boroughs of Redcar and Cleveland and Stockton-on-Tees, Teesside and within the borough of Hartlepool, County Durham

Document Reference: 2.4 Work Plans

The Infrastructure Planning (Applications: Prescribed Forms and Procedure) Regulations 2009 - Regulation 5(2)(j)



**Applicant: H2 Teesside Ltd**

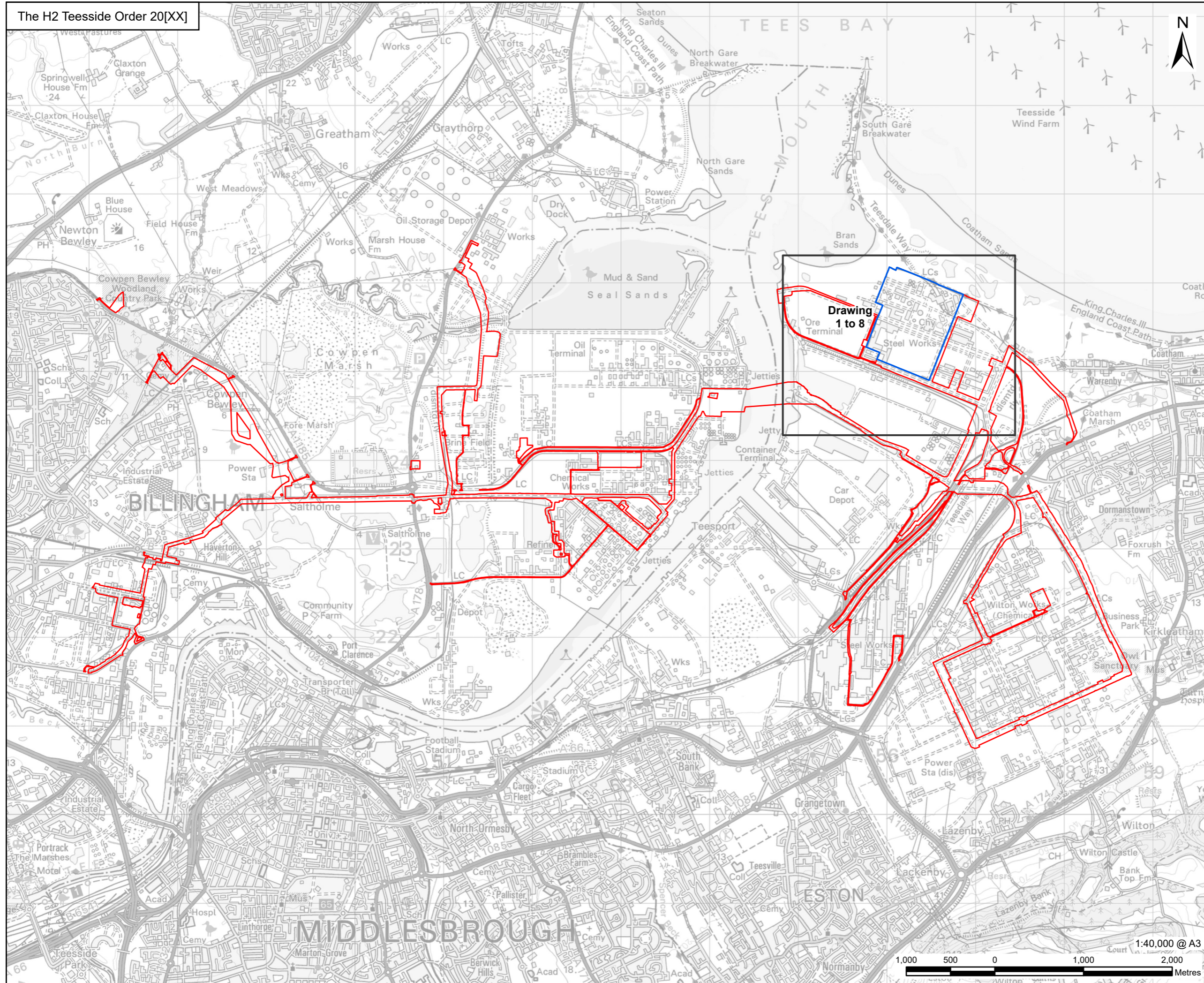
Date: October 2024

---

## DOCUMENT HISTORY

|                     |              |             |          |
|---------------------|--------------|-------------|----------|
| <b>DOCUMENT REF</b> | 2.4          |             |          |
| <b>REVISION</b>     | 2            |             |          |
| <b>AUTHOR</b>       | MARYSE BUOT  |             |          |
| <b>SIGNED</b>       | MB           | <b>DATE</b> | 17.10.24 |
| <b>APPROVED BY</b>  | JORDAN LEWIS |             |          |
| <b>SIGNED</b>       | JL           | <b>DATE</b> | 17.10.24 |

The H2 Teesside Order 20[XX]



PROJECT  
H2Teesside DCO

APPLICANT



CONSULTANT

AECOM Limited  
100 Embankment,  
Cathedral Approach,  
Manchester, M3 7FB  
www.aecom.com

LEGEND

- Order Limits
- Detailed Sheet Number
- Work No. 1 - Carbon Capture Enabled Hydrogen Production Facility

Infrastructure Planning  
(Applications: Prescribed Forms and  
Procedure) Regulations 2009  
Regulation 5(2)(j).



NOTES

1: Reproduced from Ordnance Survey digital map data © Crown copyright 2024. All rights reserved. License number 0100031673.

APPLICATION REFERENCE

H2T\_Oct24\_DCO\_2.4\_Rev02

ISSUE PURPOSE

FOR CHANGE APPLICATION

PROJECT NUMBER

60689030

DRAWING TITLE

Works Plans Key Plan  
Work No. 1 - Carbon Capture Enabled  
Hydrogen Production Facility

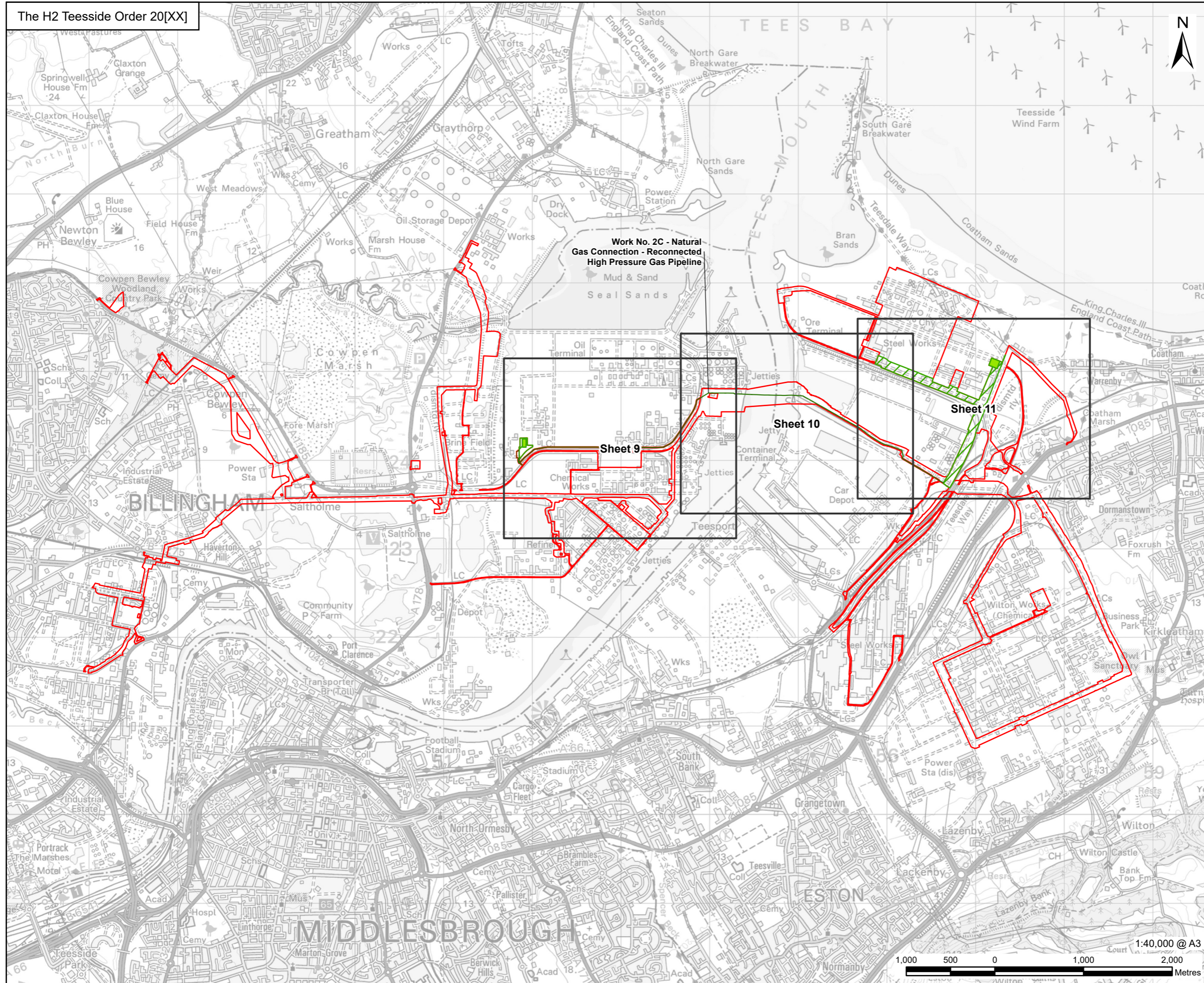
SHEET NUMBER

Sheet 1 of 11



This drawing has been prepared for the use of AECOM's client. It may not be used, modified, reproduced or relied upon by third parties, except as agreed by AECOM or as required by law. AECOM accepts no responsibility, and denies any liability whatsoever, to any party that uses or relies on this drawing without AECOM's express written consent. Do not scale this document. All measurements must be obtained from the stated dimensions.

The H2 Teesside Order 20[XX]



PROJECT  
H2Teesside DCO

APPLICANT



CONSULTANT

AECOM Limited  
100 Embankment,  
Cathedral Approach,  
Manchester, M3 7FB  
www.aecom.com

LEGEND

- Order Limits
- Detailed Sheet Number
- Work No. 2A - Natural Gas Connection - High Pressure Gas Pipeline
- Work No. 2B - Natural Gas Connection - Above Ground Installation
- Work No. 2C - Natural Gas Connection - Reconnected High Pressure Gas Pipeline

Infrastructure Planning  
(Applications: Prescribed Forms and  
Procedure) Regulations 2009  
Regulation 5(2)(j).



NOTES

1: Reproduced from Ordnance Survey digital map data © Crown copyright 2024. All rights reserved. License number 0100031673.

APPLICATION REFERENCE

H2T\_Oct24\_DCO\_2.4\_Rev02

ISSUE PURPOSE

FOR CHANGE APPLICATION

PROJECT NUMBER

60689030

DRAWING TITLE

Works Plans Key Plan  
Work No. 2 - Natural Gas Connection  
Works

SHEET NUMBER

Sheet 2 of 11



This drawing has been prepared for the use of AECOM's client. It may not be used, modified, reproduced or relied upon by third parties, except as agreed by AECOM or as required by law. AECOM accepts no responsibility, and denies any liability whatsoever, to any party that uses or relies on this drawing without AECOM's express written consent. Do not scale this document. All measurements must be obtained from the stated dimensions.

The H2 Teesside Order 20[XX]

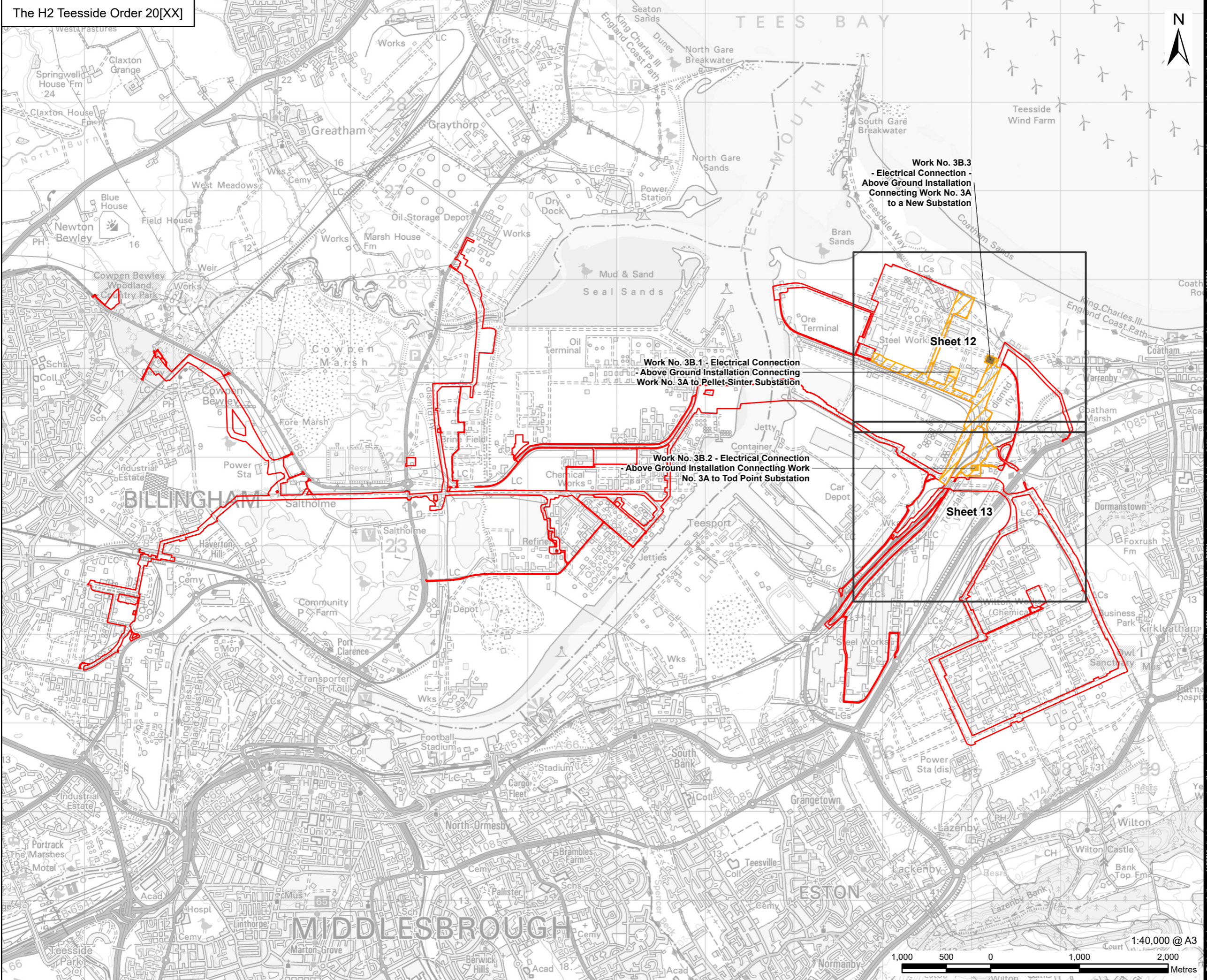


PROJECT  
H2Teesside DCO



CONSULTANT  
AECOM Limited  
100 Embankment,  
Cathedral Approach,  
Manchester, M3 7FB  
www.aecom.com

- LEGEND**
- Order Limits
  - Detailed Sheet Number
  - Work No. 3A - Electrical Connection Works
  - Work No. 3B.1 - Electrical Connection - Above Ground Installation Connecting Work No. 3A to Pellet-Sinter Substation
  - Work No. 3B.2 - Electrical Connection - Above Ground Installation Connecting Work No. 3A to Tod Point Substation
  - Work No. 3B.3 - Electrical Connection - Above Ground Installation Connecting Work No. 3A to a New Substation



**Infrastructure Planning  
(Applications: Prescribed Forms and  
Procedure) Regulations 2009  
Regulation 5(2)(j).**



**NOTES**  
1: Reproduced from Ordnance Survey digital map data © Crown copyright 2024. All rights reserved. License number 0100031673.

**APPLICATION REFERENCE**  
H2T\_Oct24\_DCO\_2.4\_Rev02

**ISSUE PURPOSE**  
FOR CHANGE APPLICATION

**PROJECT NUMBER**  
60689030

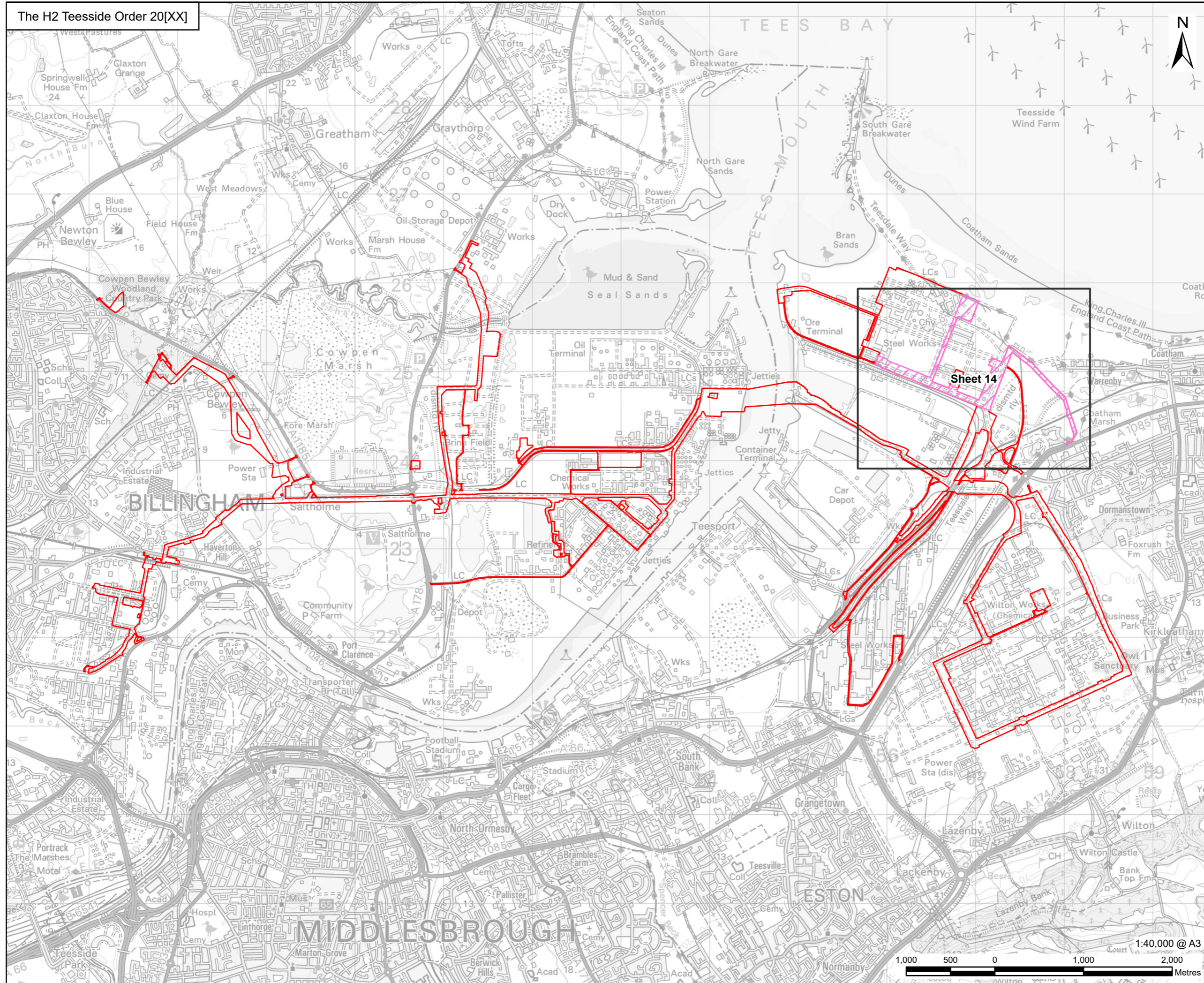
**DRAWING TITLE**  
Works Plans Key Plan  
Work No. 3 - Electrical Connection Works

**SHEET NUMBER**  
Sheet 3 of 11



This drawing has been prepared for the use of AECOM's client. It may not be used, modified, reproduced or relied upon by third parties, except as agreed by AECOM or as required by law. AECOM accepts no responsibility, and denies any liability whatsoever, to any party that uses or relies on this drawing without AECOM's express written consent. Do not scale this document. All measurements must be obtained from the stated dimensions.

The H2 Teesside Order 20[XX]



PROJECT  
H2Teesside DCO

APPLICANT  
 H2 Teesside

CONSULTANT  
AECOM Limited  
100 Embankment,  
Cathedral Approach,  
Manchester, M3 7FB  
www.aecom.com

LEGEND  
 Order Limits  
 Detailed Sheet Number  
 Work No. 4 - Water Supply Connection Works

Infrastructure Planning  
(Applications: Prescribed Forms and  
Procedure) Regulations 2009  
Regulation 5(2)(j).



NOTES  
1: Reproduced from Ordnance Survey digital map data © Crown copyright 2024. All rights reserved. License number 0100031673.

APPLICATION REFERENCE  
H2T\_Oct24\_DCO\_2.4\_Rev02

ISSUE PURPOSE  
FOR CHANGE APPLICATION

PROJECT NUMBER  
60689030

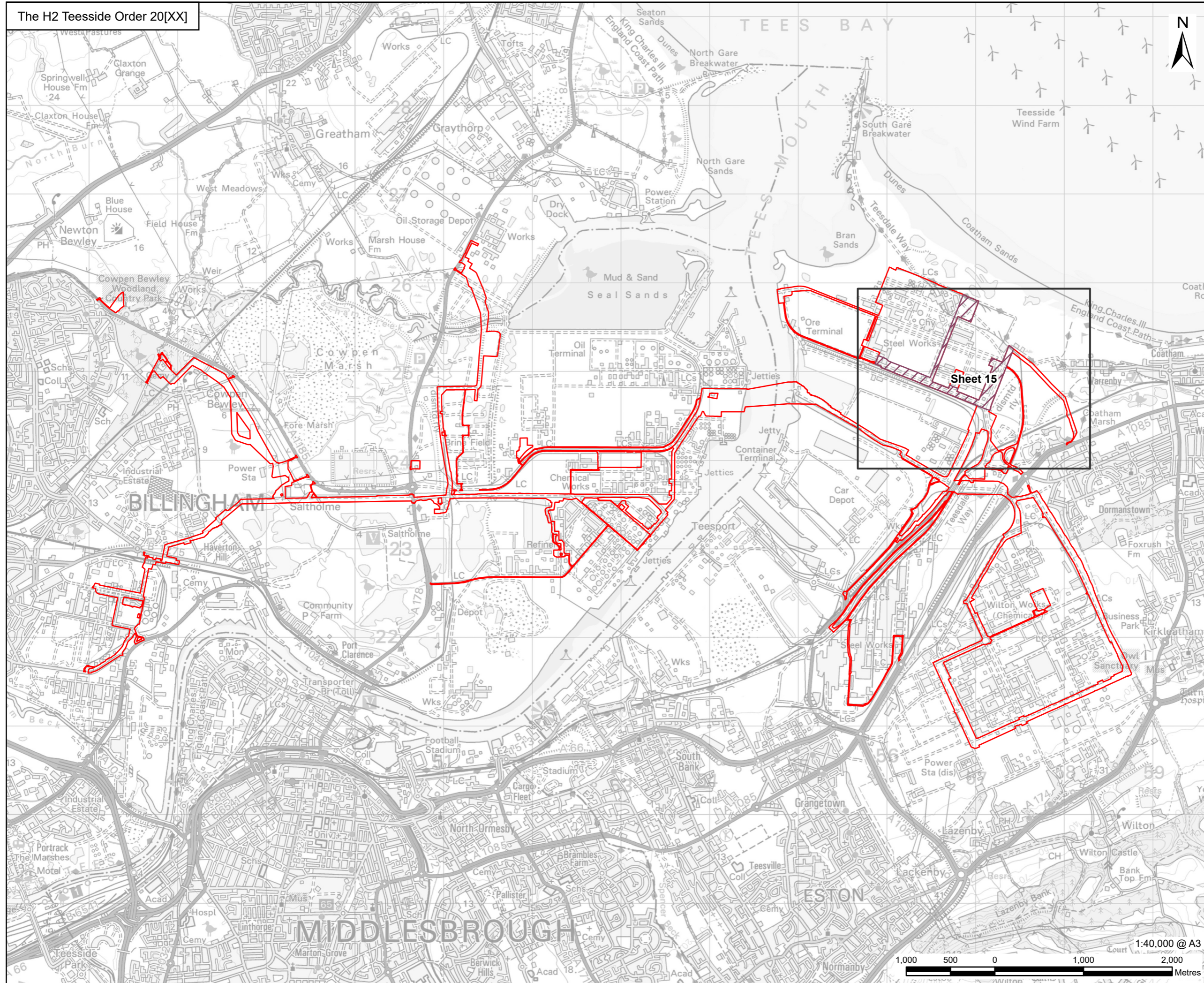
DRAWING TITLE  
Works Plans Key Plan  
Work No. 4 - Water Supply Connection Works

SHEET NUMBER  
Sheet 4 of 11



This drawing has been prepared for the use of AECOM's client. It may not be used, modified, reproduced or relied upon by third parties, except as agreed by AECOM or as required by law. AECOM accepts no responsibility, and denies any liability whatsoever, to any party that uses or relies on this drawing without AECOM's express written consent. Do not scale this document. All measurements must be obtained from the stated dimensions.

The H2 Teesside Order 20[XX]



PROJECT  
H2Teesside DCO

APPLICANT



CONSULTANT

AECOM Limited  
100 Embankment,  
Cathedral Approach,  
Manchester, M3 7FB  
www.aecom.com

LEGEND

- Order Limits
- Detailed Sheet Number
- Work No. 5 - Wastewater Disposal Works

Infrastructure Planning  
(Applications: Prescribed Forms and  
Procedure) Regulations 2009  
Regulation 5(2)(j).



NOTES

1: Reproduced from Ordnance Survey digital map data © Crown copyright 2024. All rights reserved. License number 0100031673.

APPLICATION REFERENCE

H2T\_Oct24\_DCO\_2.4\_Rev02

ISSUE PURPOSE

FOR CHANGE APPLICATION

PROJECT NUMBER

60689030

DRAWING TITLE

Works Plans Key Plan  
Work No. 5 - Wastewater Disposal  
Works

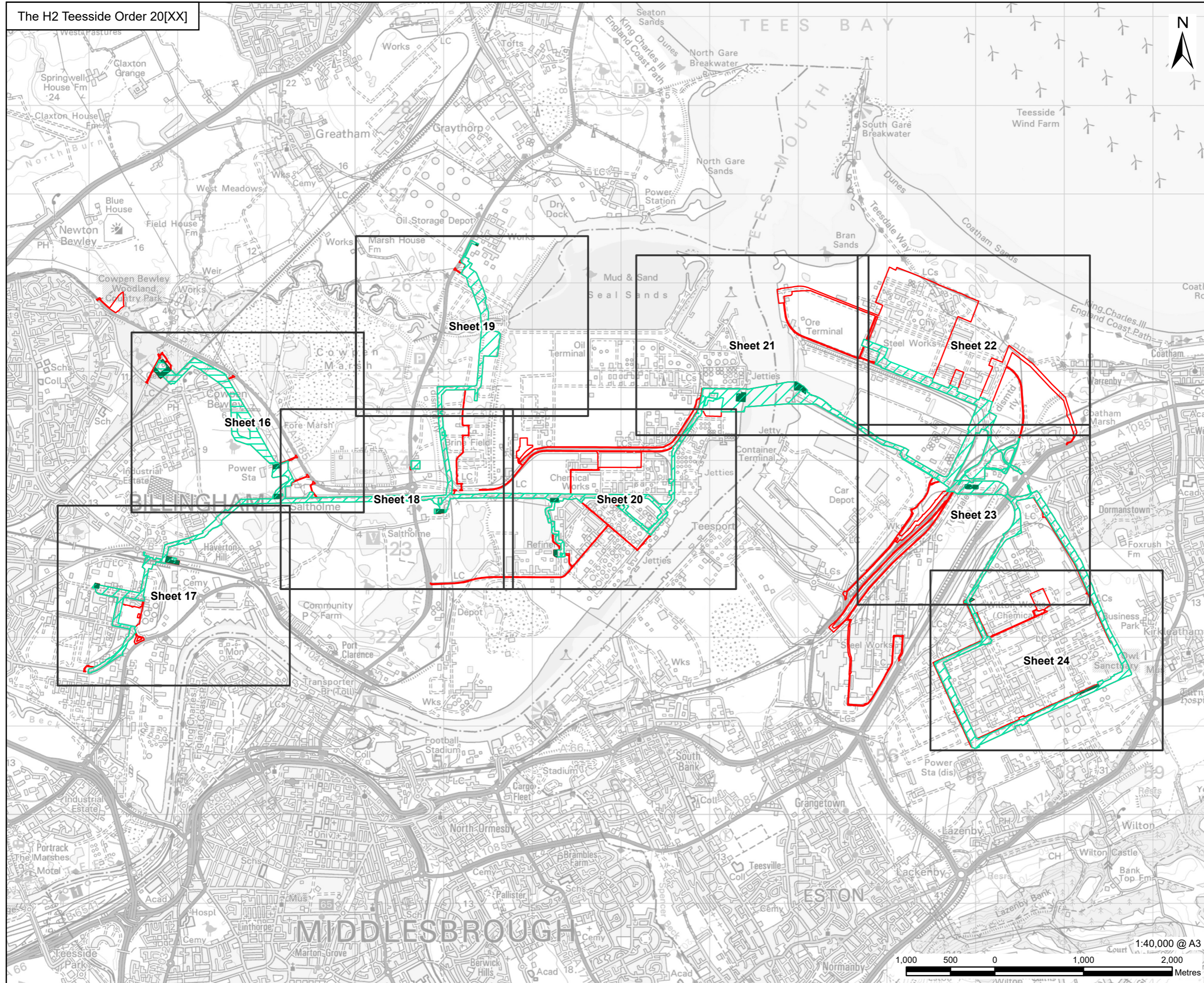
SHEET NUMBER

Sheet 5 of 11



This drawing has been prepared for the use of AECOM's client. It may not be used, modified, reproduced or relied upon by third parties, except as agreed by AECOM or as required by law. AECOM accepts no responsibility, and denies any liability whatsoever, to any party that uses or relies on this drawing without AECOM's express written consent. Do not scale this document. All measurements must be obtained from the stated dimensions.

The H2 Teesside Order 20[XX]



PROJECT  
H2Teesside DCO

APPLICANT



CONSULTANT

AECOM Limited  
100 Embankment,  
Cathedral Approach,  
Manchester, M3 7FB  
www.aecom.com

LEGEND

- Order Limits
- Detailed Sheet Number
- Work No. 6B.1 - Hydrogen Distribution Network - Above Ground Installations
- Work No. 6B.2 - Hydrogen Distribution Network - Above Ground Installation at Cowpen Bewley
- Work No. 6A.1 - Hydrogen Distribution Network - Overground and Underground Pipelines
- Work No. 6A.2 - Hydrogen Distribution Network - Overground and Underground Pipelines to connect to Work No. 6B.2

Infrastructure Planning  
(Applications: Prescribed Forms and  
Procedure) Regulations 2009  
Regulation 5(2)(j).



NOTES

1: Reproduced from Ordnance Survey digital map data © Crown copyright 2024. All rights reserved. License number 0100031673.

APPLICATION REFERENCE

H2T\_Oct24\_DCO\_2.4\_Rev02

ISSUE PURPOSE

FOR CHANGE APPLICATION

PROJECT NUMBER

60689030

DRAWING TITLE

Works Plans Key Plan  
Work No. 6 - Hydrogen Distribution  
Network

SHEET NUMBER

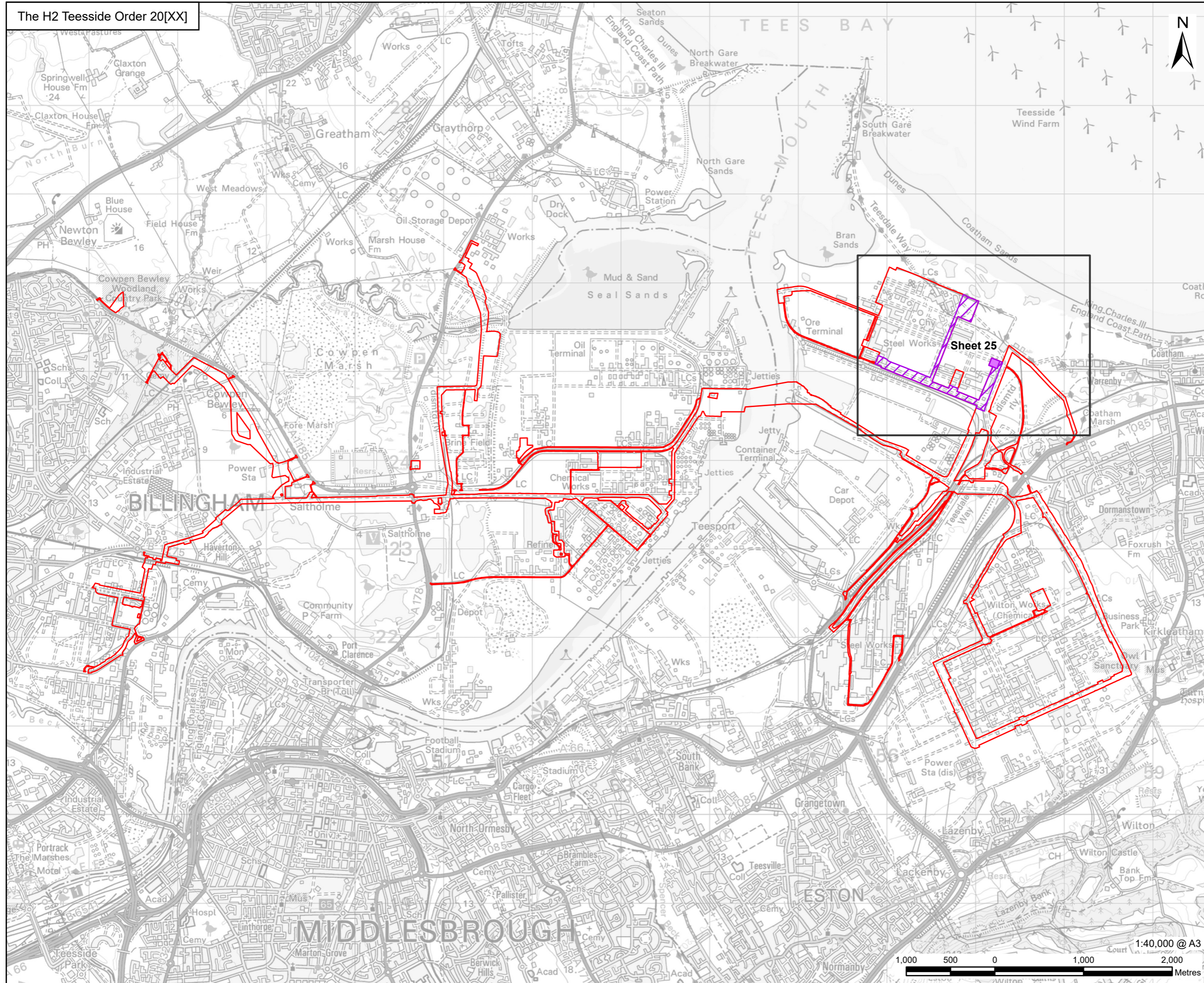
Sheet 6 of 11



This drawing has been prepared for the use of AECOM's client. It may not be used, modified, reproduced or relied upon by third parties, except as agreed by AECOM or as required by law. AECOM accepts no responsibility, and denies any liability whatsoever, to any party that uses or relies on this drawing without AECOM's express written consent. Do not scale this document. All measurements must be obtained from the stated dimensions.



The H2 Teesside Order 20[XX]



PROJECT  
H2Teesside DCO

APPLICANT



CONSULTANT

AECOM Limited  
100 Embankment,  
Cathedral Approach,  
Manchester, M3 7FB  
www.aecom.com

LEGEND

- Order Limits
- Detailed Sheet Number
- Work No. 7A - Carbon Dioxide - Export Pipeline
- Work No. 7B - Carbon Dioxide - Above Ground Installation

Infrastructure Planning  
(Applications: Prescribed Forms and  
Procedure) Regulations 2009  
Regulation 5(2)(j).



NOTES

1: Reproduced from Ordnance Survey digital map data © Crown copyright 2024. All rights reserved. License number 0100031673.

APPLICATION REFERENCE

H2T\_Oct24\_DCO\_2.4\_Rev02

ISSUE PURPOSE

FOR CHANGE APPLICATION

PROJECT NUMBER

60689030

DRAWING TITLE

Works Plans Key Plan  
Work No. 7 - Carbon Dioxide Export  
Pipeline Pipeline and Compression

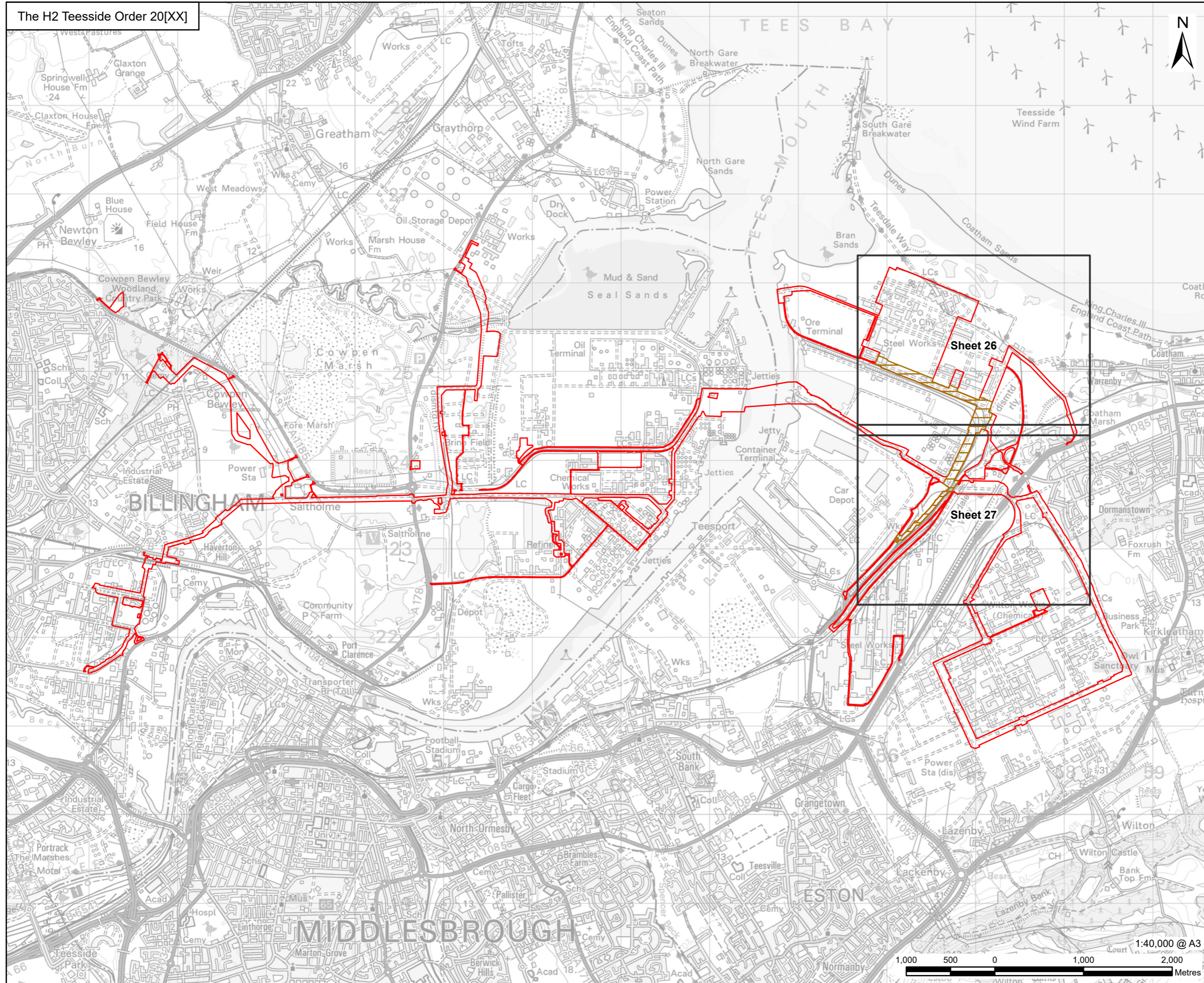
SHEET NUMBER

Sheet 7 of 11



This drawing has been prepared for the use of AECOM's client. It may not be used, modified, reproduced or relied upon by third parties, except as agreed by AECOM or as required by law. AECOM accepts no responsibility, and denies any liability whatsoever, to any party that uses or relies on this drawing without AECOM's express written consent. Do not scale this document. All measurements must be obtained from the stated dimensions.

The H2 Teesside Order 20[XX]



PROJECT  
H2Teesside DCO

APPLICANT



CONSULTANT

AECOM Limited  
100 Embankment,  
Cathedral Approach,  
Manchester, M3 7FB  
www.aecom.com

LEGEND

- Order Limits
- Detailed Sheet Number
- Work No. 8 - Oxygen and Nitrogen Gas Connections

Infrastructure Planning  
(Applications: Prescribed Forms and  
Procedure) Regulations 2009  
Regulation 5(2)(j).



NOTES

1: Reproduced from Ordnance Survey digital map data © Crown copyright 2024. All rights reserved. License number 0100031673.

APPLICATION REFERENCE

H2T\_Oct24\_DCO\_2.4\_Rev02

ISSUE PURPOSE

FOR CHANGE APPLICATION

PROJECT NUMBER

60689030

DRAWING TITLE

Works Plans Key Plan  
Work No. 8 - Oxygen and Nitrogen Gas Connections

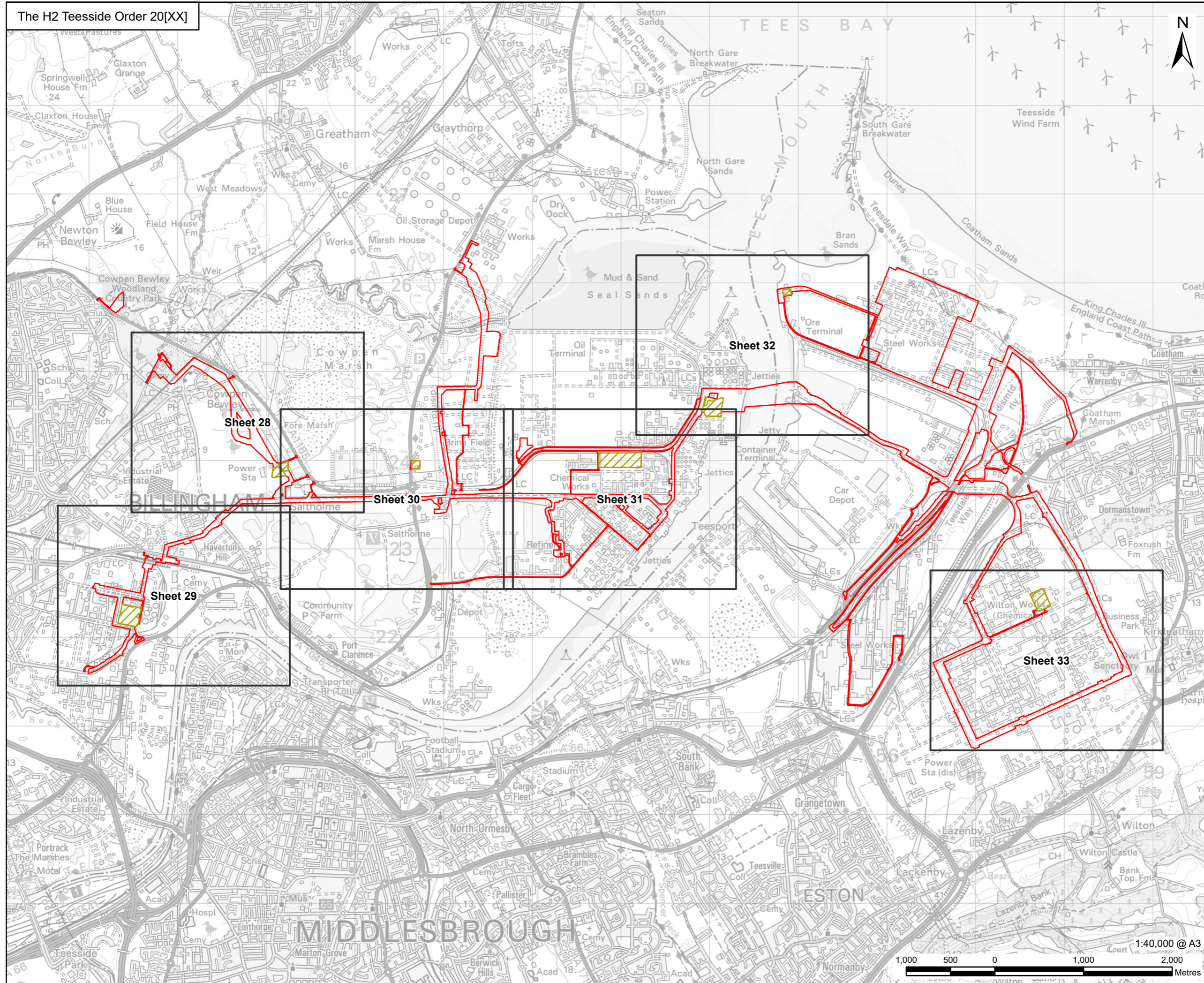
SHEET NUMBER

Sheet 8 of 11



This drawing has been prepared for the use of AECOM's client. It may not be used, modified, reproduced or relied upon by third parties, except as agreed by AECOM or as required by law. AECOM accepts no responsibility, and denies any liability whatsoever, to any party that uses or relies on this drawing without AECOM's express written consent. Do not scale this document. All measurements must be obtained from the stated dimensions.

The H2 Teesside Order 20[XX]



PROJECT  
H2Teesside DCO

APPLICANT



CONSULTANT

AECOM Limited  
100 Embankment,  
Cathedral Approach,  
Manchester, M3 7FB  
www.aecom.com

LEGEND

- Order Limits
- Detailed Sheet Number
- Work No. 9 - Temporary Construction Compounds

Infrastructure Planning  
(Applications: Prescribed Forms and  
Procedure) Regulations 2009  
Regulation 5(2)(j).



NOTES

1: Reproduced from Ordnance Survey digital map data © Crown copyright 2024. All rights reserved. License number 0100031673.

APPLICATION REFERENCE

H2T\_Oct24\_DCO\_2.4\_Rev02

ISSUE PURPOSE

FOR CHANGE APPLICATION

PROJECT NUMBER

60689030

DRAWING TITLE

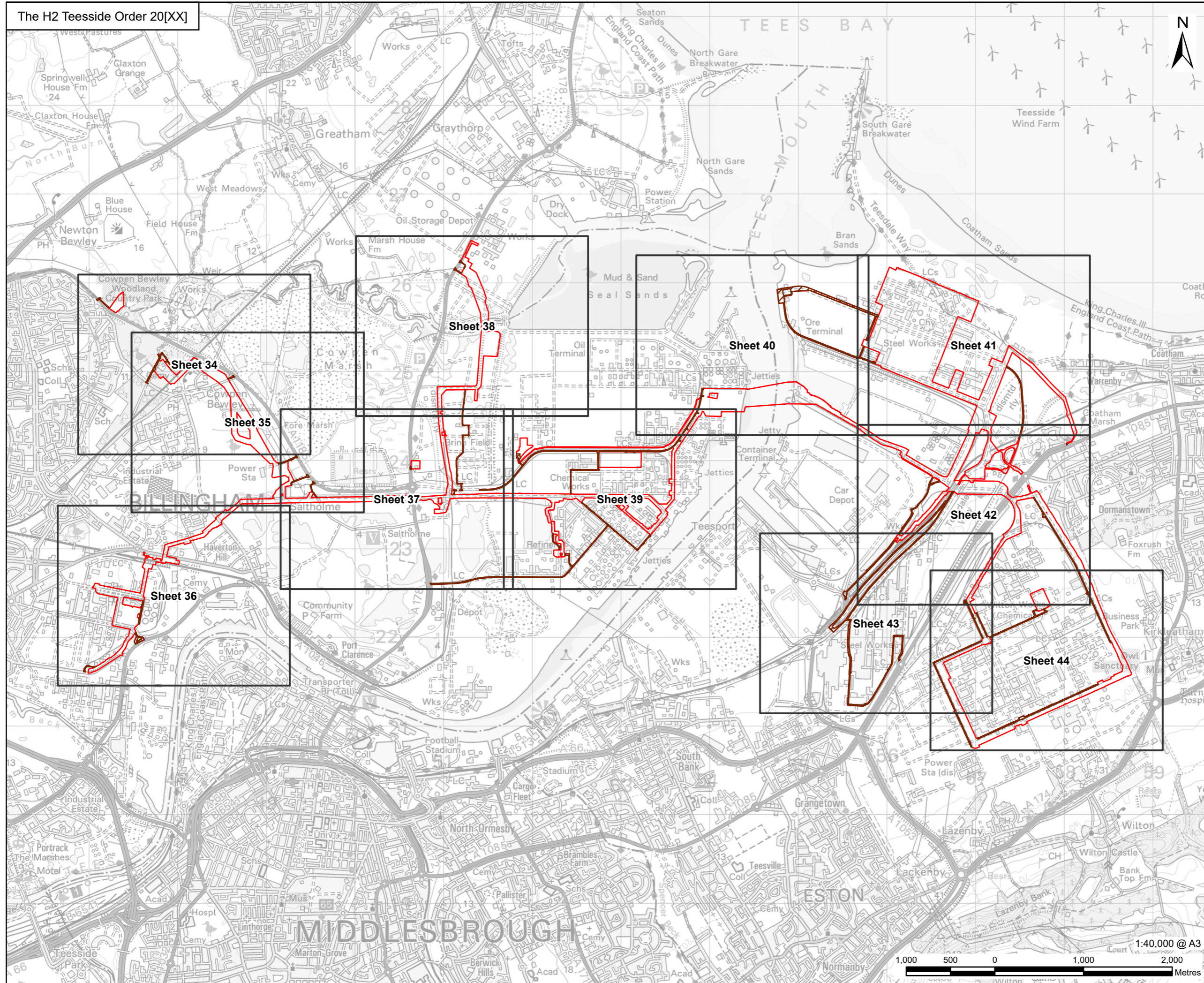
Works Plans Key Plan  
Work No. 9 - Temporary Construction  
Compounds

SHEET NUMBER

Sheet 9 of 11

This drawing has been prepared for the use of AECOM's client. It may not be used, modified, reproduced or relied upon by third parties, except as agreed by AECOM or as required by law. AECOM accepts no responsibility, and denies any liability whatsoever, to any party that uses or relies on this drawing without AECOM's express written consent. Do not scale this document. All measurements must be obtained from the stated dimensions.

The H2 Teesside Order 20[XX]



PROJECT  
H2Teesside DCO

APPLICANT



CONSULTANT

AECOM Limited  
100 Embankment,  
Cathedral Approach,  
Manchester, M3 7FB  
www.aecom.com

LEGEND

- Order Limits
- Detailed Sheet Number
- Work No. 10A.1 - Access Highway Improvements and Use
- Work No. 10A.2 - Access Highway Improvements and Use - Relating to Work Nos. 6A.2 and 6B.2

Infrastructure Planning  
(Applications: Prescribed Forms and  
Procedure) Regulations 2009  
Regulation 5(2)(j).



NOTES

1: Reproduced from Ordnance Survey digital map data © Crown copyright 2024. All rights reserved. License number 0100031673.

APPLICATION REFERENCE

H2T\_Oct24\_DCO\_2.4\_Rev02

ISSUE PURPOSE

FOR CHANGE APPLICATION

PROJECT NUMBER

60689030

DRAWING TITLE

Works Plans Key Plan  
Work No. 10 - Access Highway  
Improvements and Use

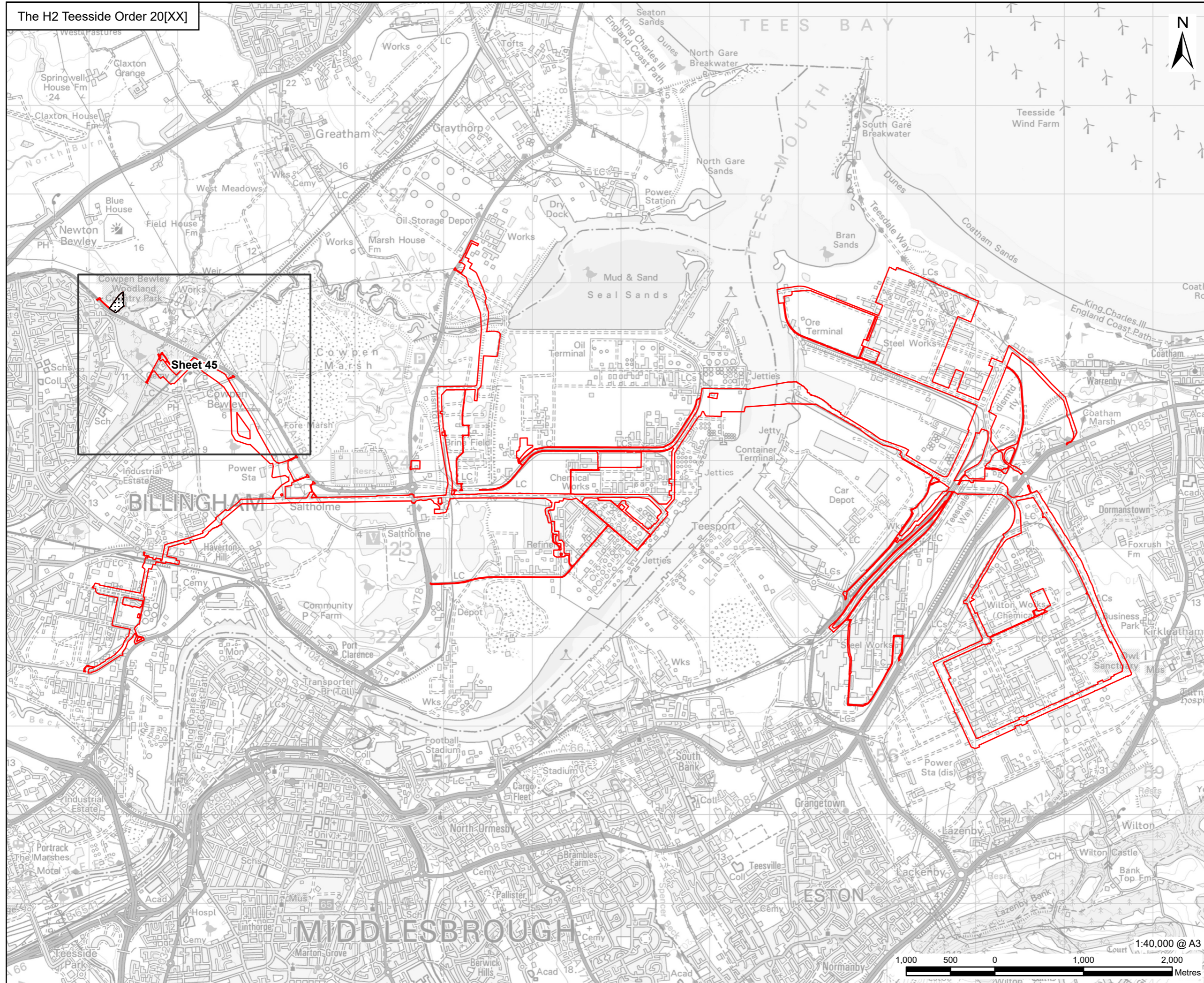
SHEET NUMBER

Sheet 10 of 11



This drawing has been prepared for the use of AECOM's client. It may not be used, modified, reproduced or relied upon by third parties, except as agreed by AECOM or as required by law. AECOM accepts no responsibility, and denies any liability whatsoever, to any party that uses or relies on this drawing without AECOM's express written consent. Do not scale this document. All measurements must be obtained from the stated dimensions.

The H2 Teesside Order 20[XX]



PROJECT  
H2Teesside DCO

APPLICANT



CONSULTANT

AECOM Limited  
100 Embankment,  
Cathedral Approach,  
Manchester, M3 7FB  
www.aecom.com

LEGEND

- Order Limits
- Detailed Sheet Number
- Work No. 11 - Replacement Land Relating to Work No. 6A.2 & 6B.2

Infrastructure Planning  
(Applications: Prescribed Forms and  
Procedure) Regulations 2009  
Regulation 5(2)(j).



NOTES

1: Reproduced from Ordnance Survey digital map data © Crown copyright 2024. All rights reserved. License number 0100031673.

APPLICATION REFERENCE

H2T\_Oct24\_DCO\_2.4\_Rev02

ISSUE PURPOSE

FOR CHANGE APPLICATION

PROJECT NUMBER

60689030

DRAWING TITLE

Works Plans Key Plan  
Work No. 11 - Replacement Land  
Relating to Work No. 6A.2 & 6B.2

SHEET NUMBER

Sheet 11 of 11

This drawing has been prepared for the use of AECOM's client. It may not be used, modified, reproduced or relied upon by third parties, except as agreed by AECOM or as required by law. AECOM accepts no responsibility, and denies any liability whatsoever, to any party that uses or relies on this drawing without AECOM's express written consent. Do not scale this drawing. All measurements must be obtained from the stated dimensions.





APPLICANT

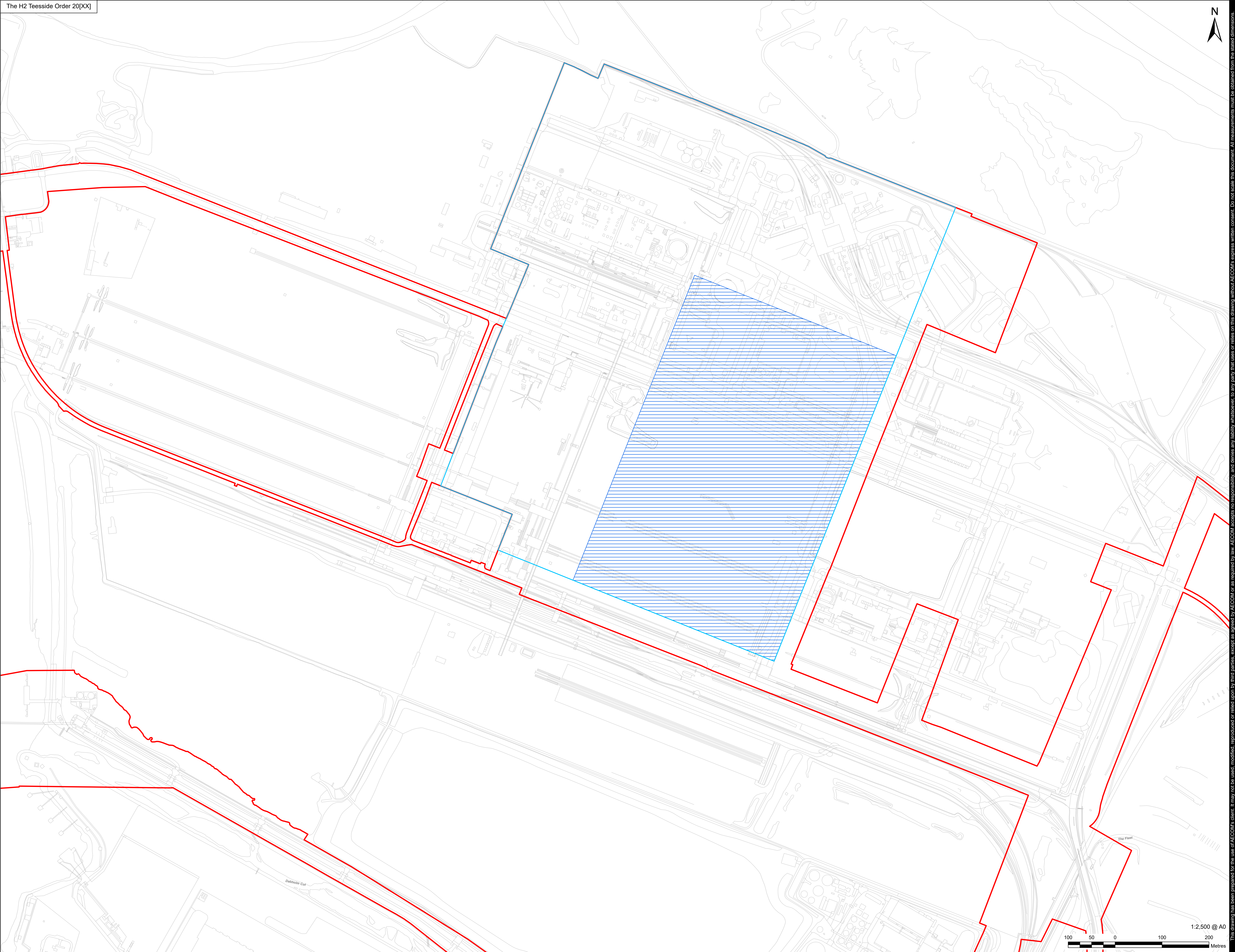


CONSULTANT

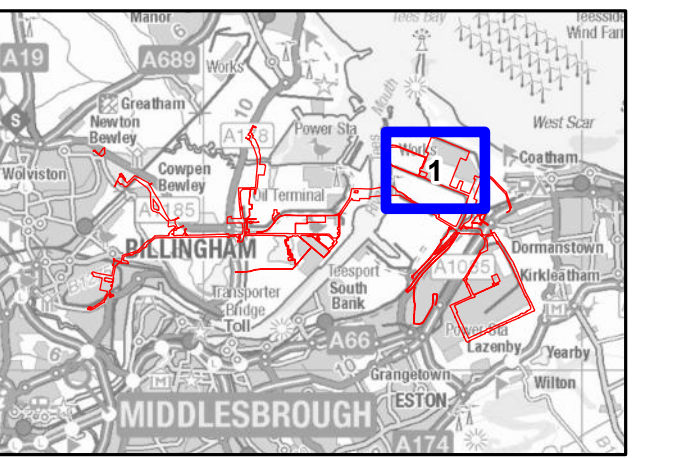
AECOM Limited  
100 Embankment,  
Cathedral Approach,  
Manchester, M3 7FB  
www.aecom.com

LEGEND

- Order Limits
- Detailed Sheet Number
- Extent of Work No. 1
- Work No. 1A.1 – Phase 1 Hydrogen Unit



Infrastructure Planning  
(Applications: Prescribed Forms  
and Procedure) Regulations 2009  
Regulation 5(2)(j).



NOTES

- 1: Reproduced from Ordnance Survey digital map data © Crown copyright 2024. All rights reserved. License number 0100031673.
- 2: Contains Ordnance Survey Data © Crown Copyright and database right 2024.

APPLICATION REFERENCE

H2T\_Oct24\_DCO\_2.4\_Rev02

ISSUE PURPOSE

FOR CHANGE APPLICATION

PROJECT NUMBER

60689030

DRAWING TITLE

Works Plans  
Work No. 1A.1 – Phase 1 Hydrogen Unit

SHEET NUMBER

Sheet 1 of 45



This drawing has been prepared for the use of AECOM's client. It may not be used, modified, reproduced or relied upon by third parties, except as agreed by AECOM, or as required by law. AECOM accepts no responsibility, and denies any liability, whatsoever, to any party that uses or relies on this drawing without AECOM's express written consent. Do not scale this document. All measurements must be obtained from the stated dimensions.



APPLICANT

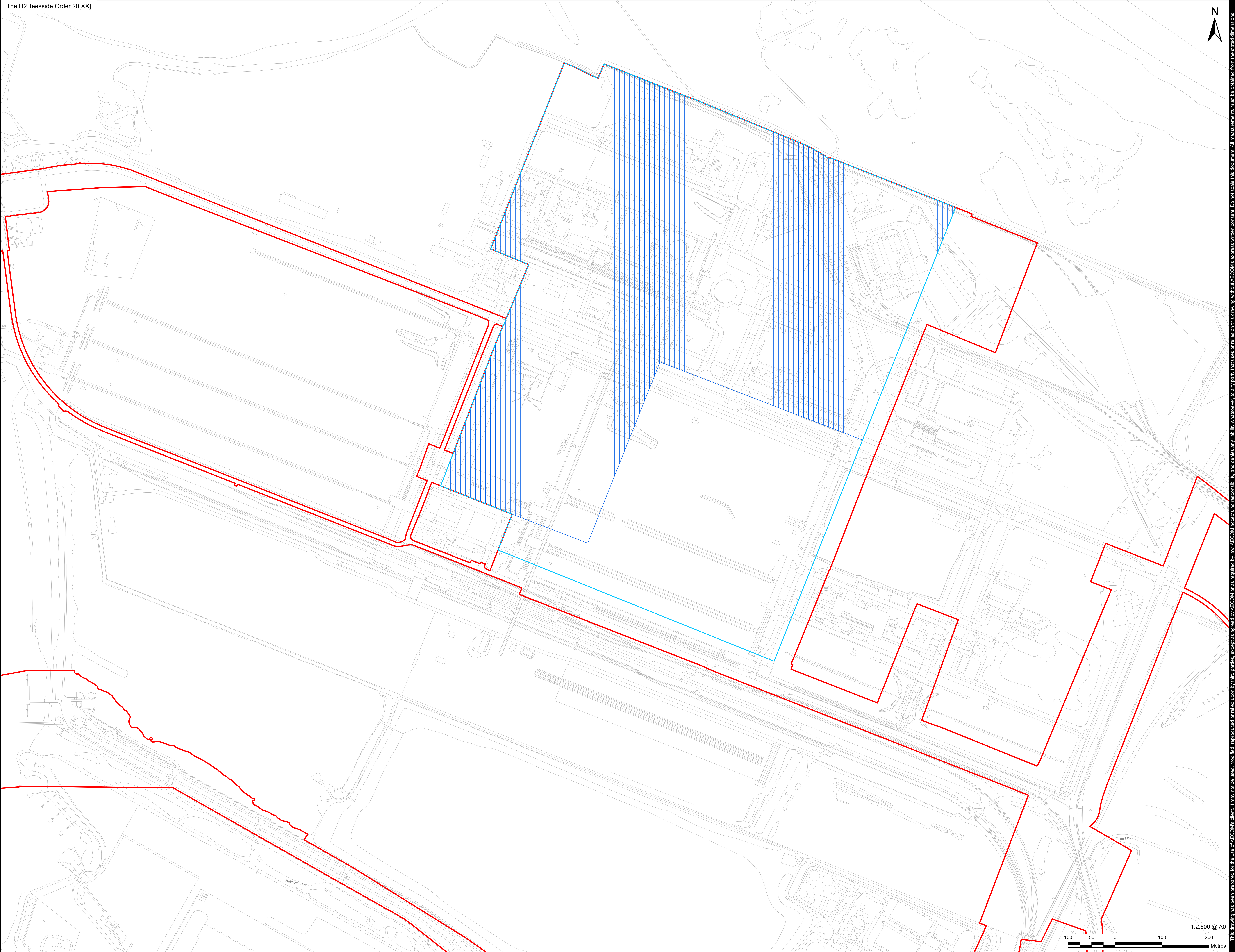


CONSULTANT

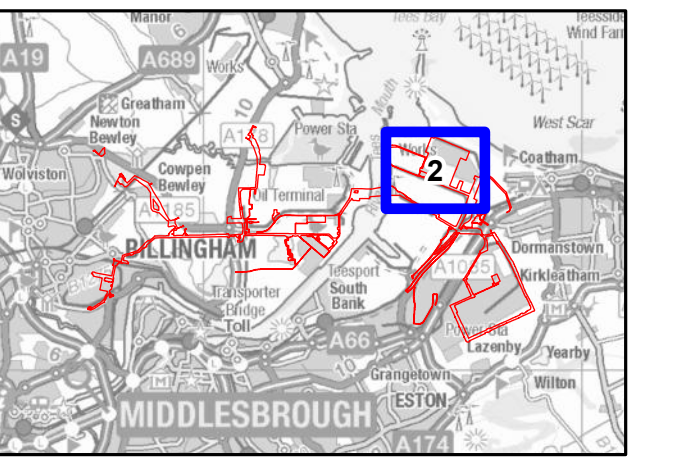
AECOM Limited  
100 Embankment,  
Cathedral Approach,  
Manchester, M3 7FB  
www.aecom.com

LEGEND

- Order Limits
- Detailed Sheet Number
- Extent of Work No. 1
- Work No. 1A.2 – Phase 2 Hydrogen Unit



Infrastructure Planning  
(Applications: Prescribed Forms  
and Procedure) Regulations 2009  
Regulation 5(2)(j).



NOTES

- 1: Reproduced from Ordnance Survey digital map data © Crown copyright 2024. All rights reserved. License number 0100031673.
- 2: Contains Ordnance Survey Data © Crown Copyright and database right 2024.

APPLICATION REFERENCE

H2T\_Oct24\_DCO\_2.4\_Rev02

ISSUE PURPOSE

FOR CHANGE APPLICATION

PROJECT NUMBER

60689030

DRAWING TITLE

Works Plans  
Work No. 1A.2 – Phase 2 Hydrogen Unit

SHEET NUMBER

Sheet 2 of 45



This drawing has been prepared for the use of AECOM's client. It may not be used, modified, reproduced or relied upon by third parties, except as agreed by AECOM, or as required by law. AECOM accepts no responsibility, and denies any liability, whatsoever, to any party that uses or relies on this drawing without AECOM's express written consent. Do not scale this document. All measurements must be obtained from the stated dimensions.



APPLICANT

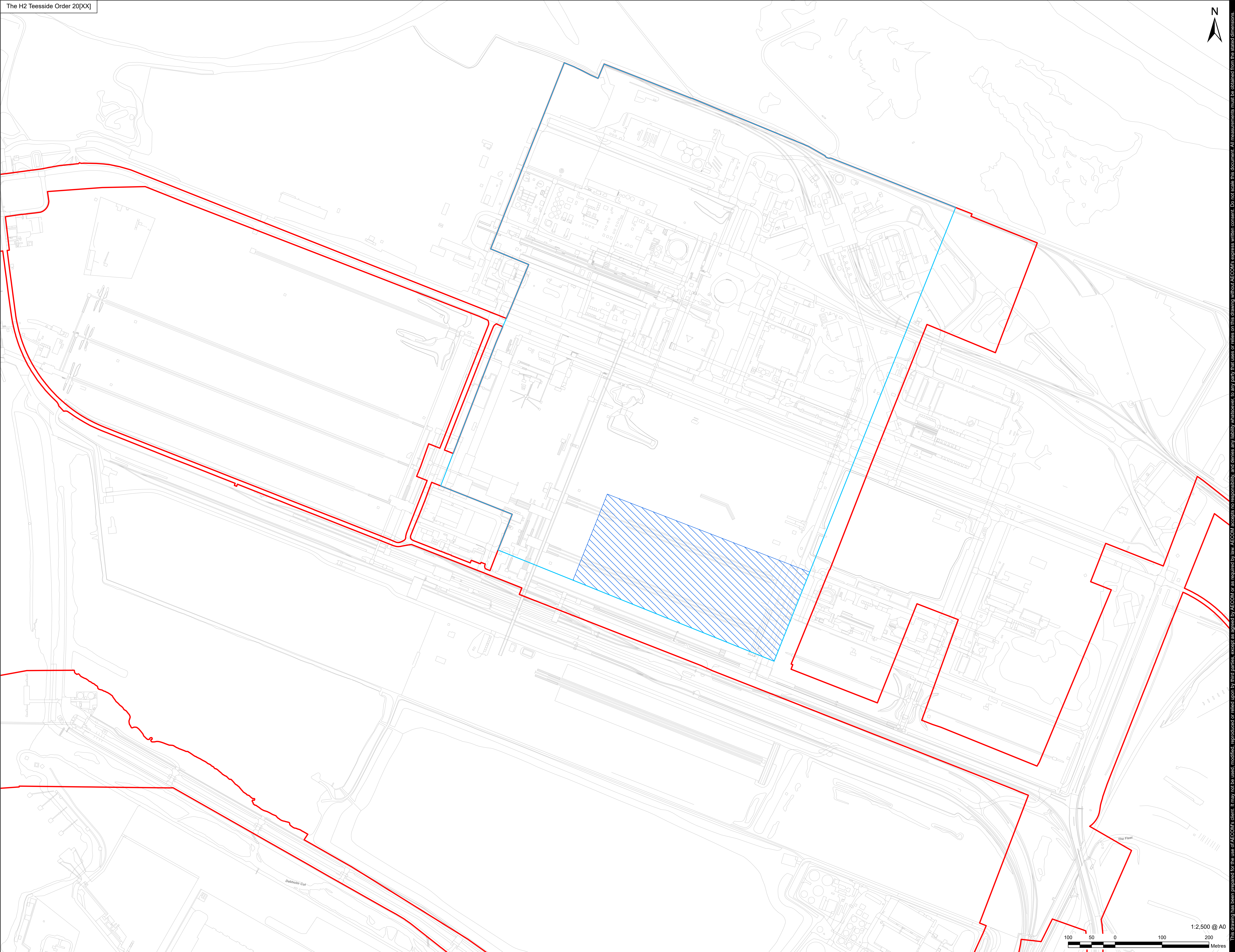


CONSULTANT

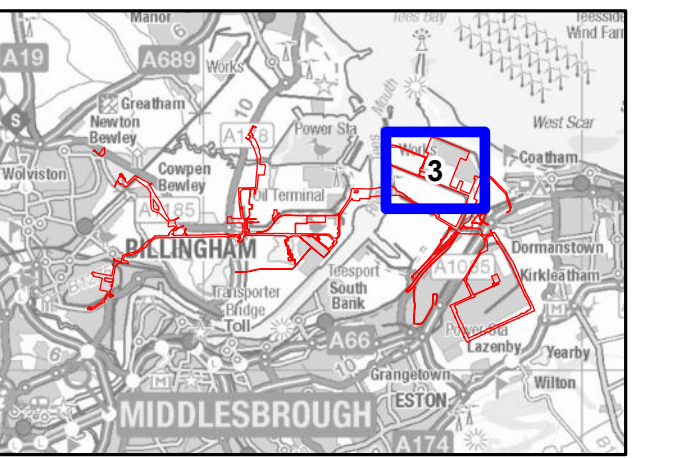
AECOM Limited  
100 Embankment,  
Cathedral Approach,  
Manchester, M3 7FB  
www.aecom.com

LEGEND

- Order Limits
- Detailed Sheet Number
- Extent of Work No. 1
- Work No. 1B.1 – Water Connections and Water and Effluent Treatment Plant for Work Nos. 1A.1 and 1A.2



Infrastructure Planning  
(Applications: Prescribed Forms  
and Procedure) Regulations 2009  
Regulation 5(2)(j).



NOTES

- 1: Reproduced from Ordnance Survey digital map data © Crown copyright 2024. All rights reserved. License number 0100031673.
- 2: Contains Ordnance Survey Data © Crown Copyright and database right 2024.

APPLICATION REFERENCE

H2T\_Oct24\_DCO\_2.4\_Rev02

ISSUE PURPOSE

FOR CHANGE APPLICATION

PROJECT NUMBER

60689030

DRAWING TITLE

Works Plans  
Work No. 1B.1 – Water Connections  
and Water and Effluent Treatment  
Plant for Work Nos. 1A.1 and 1A.2

SHEET NUMBER

Sheet 3 of 45

This drawing has been prepared for the use of AECOM's client. It may not be used, modified, reproduced or relied upon by third parties, except as agreed by AECOM, or as required by law. AECOM accepts no responsibility, and denies any liability, whatsoever, to any party that uses or relies on this drawing without AECOM's express written consent. Do not scale this document. All measurements must be obtained from the stated dimensions.








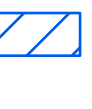
APPLICANT

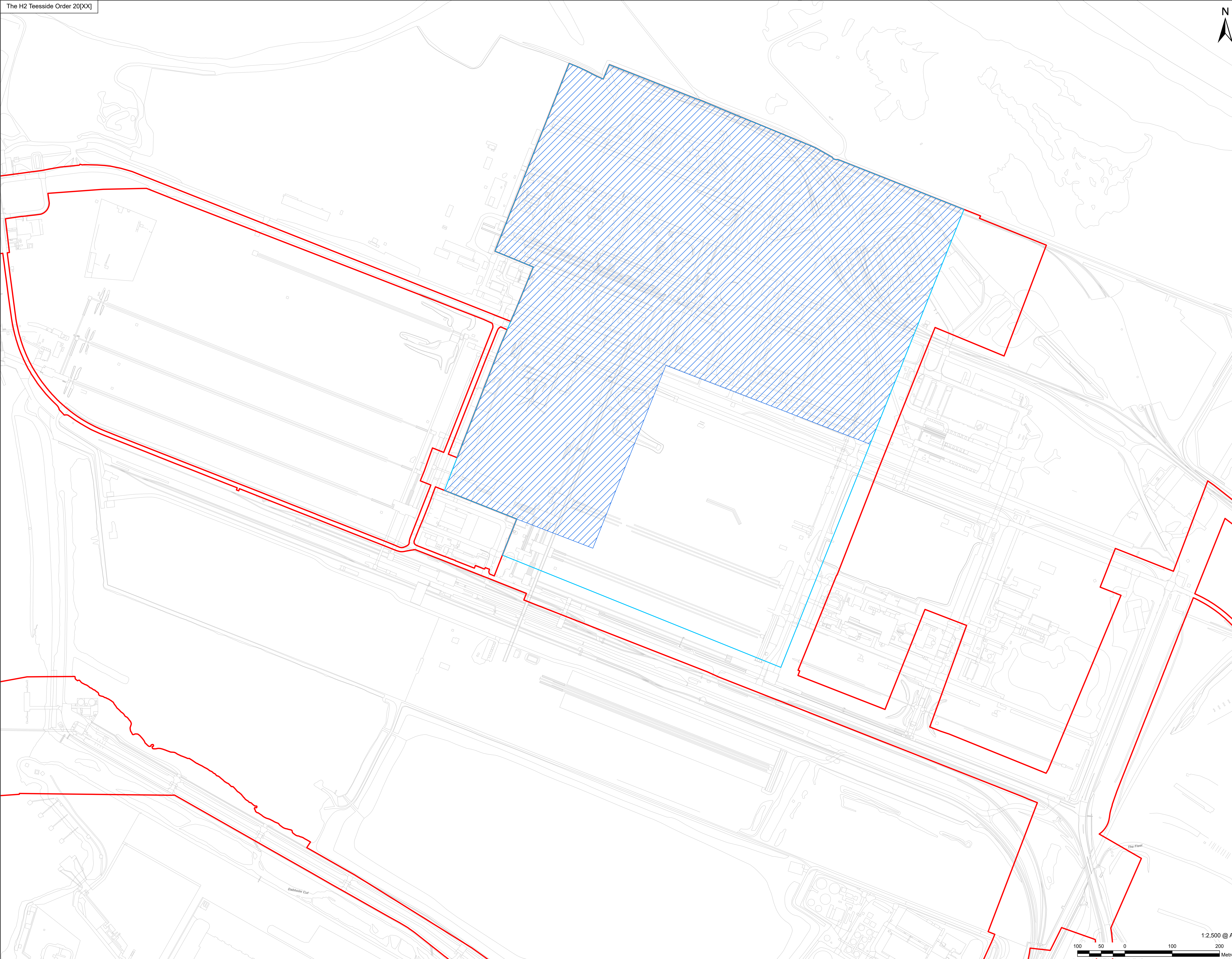


CONSULTANT

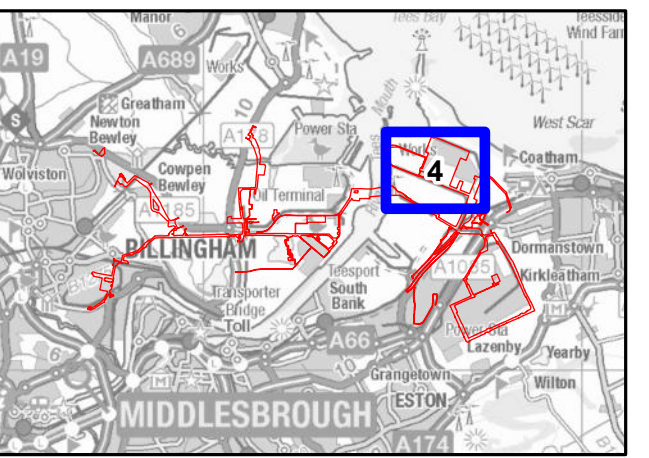
AECOM Limited  
100 Embankment,  
Cathedral Approach,  
Manchester, M3 7FB  
www.aecom.com

LEGEND

-  Order Limits
-  Detailed Sheet Number
-  Extent of Work No. 1
-  Work No. 1B.2 – Water Connections and Water and Effluent Treatment Plant for Work No. 1A.2



Infrastructure Planning  
(Applications: Prescribed Forms  
and Procedure) Regulations 2009  
Regulation 5(2)(j).



NOTES

- 1: Reproduced from Ordnance Survey digital map data © Crown copyright 2024. All rights reserved. License number 0100031673.
- 2: Contains Ordnance Survey Data © Crown Copyright and database right 2024.

APPLICATION REFERENCE

H2T\_Oct24\_DCO\_2.4\_Rev02

ISSUE PURPOSE

FOR CHANGE APPLICATION

PROJECT NUMBER

60689030

DRAWING TITLE

Works Plans  
Work No. 1B.2 – Water Connections  
and Water and Effluent Treatment  
Plant for Work No. 1A.2

SHEET NUMBER

Sheet 4 of 45

This drawing has been prepared for the use of AECOM's client. It may not be used, modified, reproduced or relied upon by third parties, except as agreed by AECOM, or as required by law. AECOM accepts no responsibility, and denies any liability, whatsoever, to any party that uses or relies on this drawing without AECOM's express written consent. Do not scale this document. All measurements must be obtained from the stated dimensions.



APPLICANT

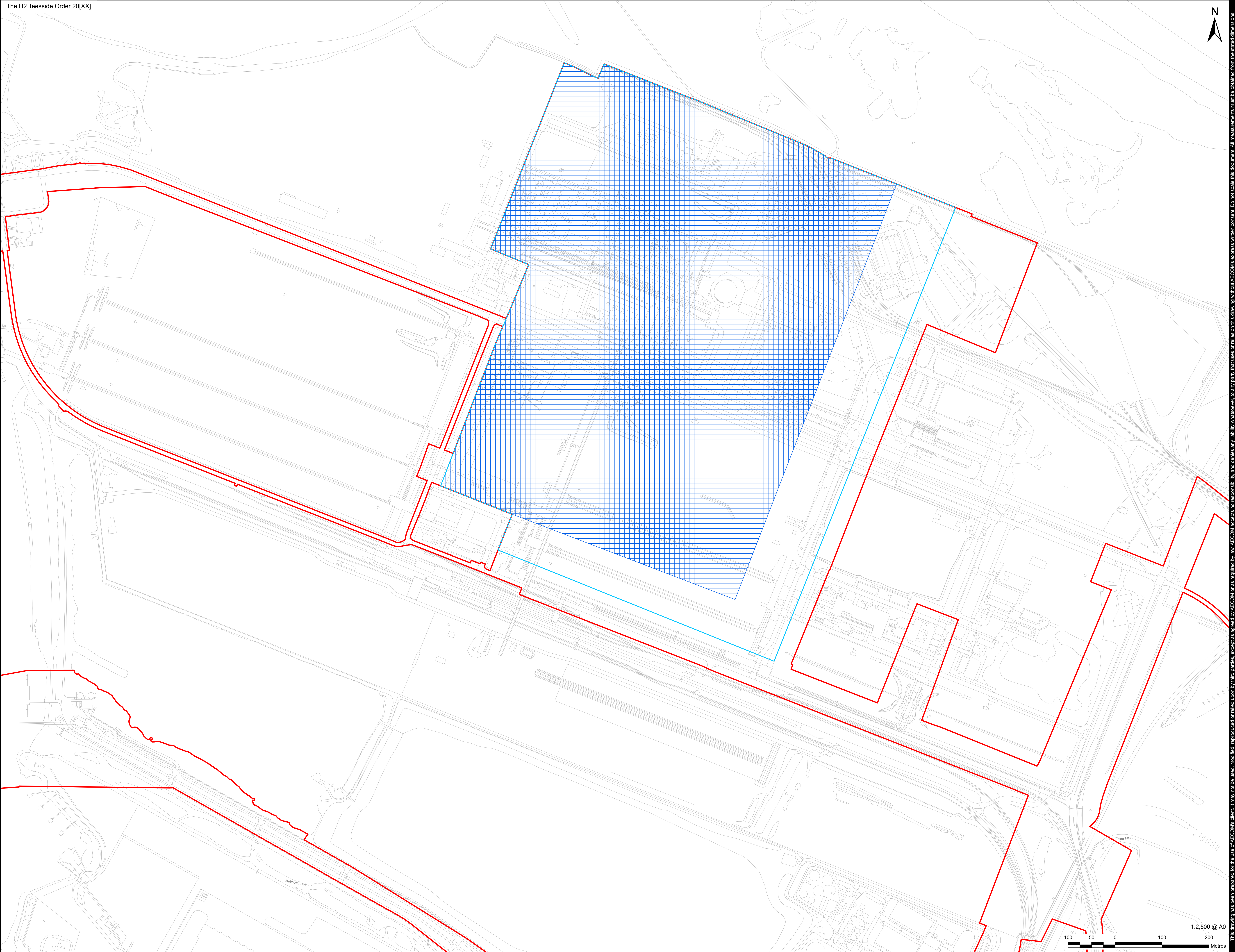


CONSULTANT

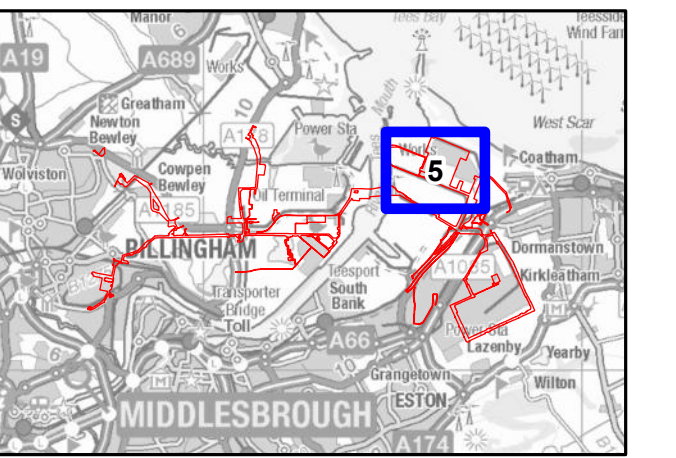
AECOM Limited  
100 Embankment,  
Cathedral Approach,  
Manchester, M3 7FB  
www.aecom.com

LEGEND

- Order Limits
- Detailed Sheet Number
- Extent of Work No. 1
- Work No. 1C - Above Ground Pressurised Hydrogen Storage



Infrastructure Planning  
(Applications: Prescribed Forms  
and Procedure) Regulations 2009  
Regulation 5(2)(j).



NOTES

- 1: Reproduced from Ordnance Survey digital map data © Crown copyright 2024. All rights reserved. License number 0100031673.
- 2: Contains Ordnance Survey Data © Crown Copyright and database right 2024.

APPLICATION REFERENCE

H2T\_Oct24\_DCO\_2.4\_Rev02

ISSUE PURPOSE

FOR CHANGE APPLICATION

PROJECT NUMBER

60689030

DRAWING TITLE

Works Plans  
Work No. 1C - Above Ground  
Pressurised Hydrogen Storage

SHEET NUMBER

Sheet 5 of 45



This drawing has been prepared for the use of AECOM's client. It may not be used, modified, reproduced or relied upon by third parties, except as agreed by AECOM, or as required by law. AECOM accepts no responsibility, and denies any liability, whatsoever, to any party that uses or relies on this drawing without AECOM's express written consent. Do not scale this document. All measurements must be obtained from the stated dimensions.



APPLICANT

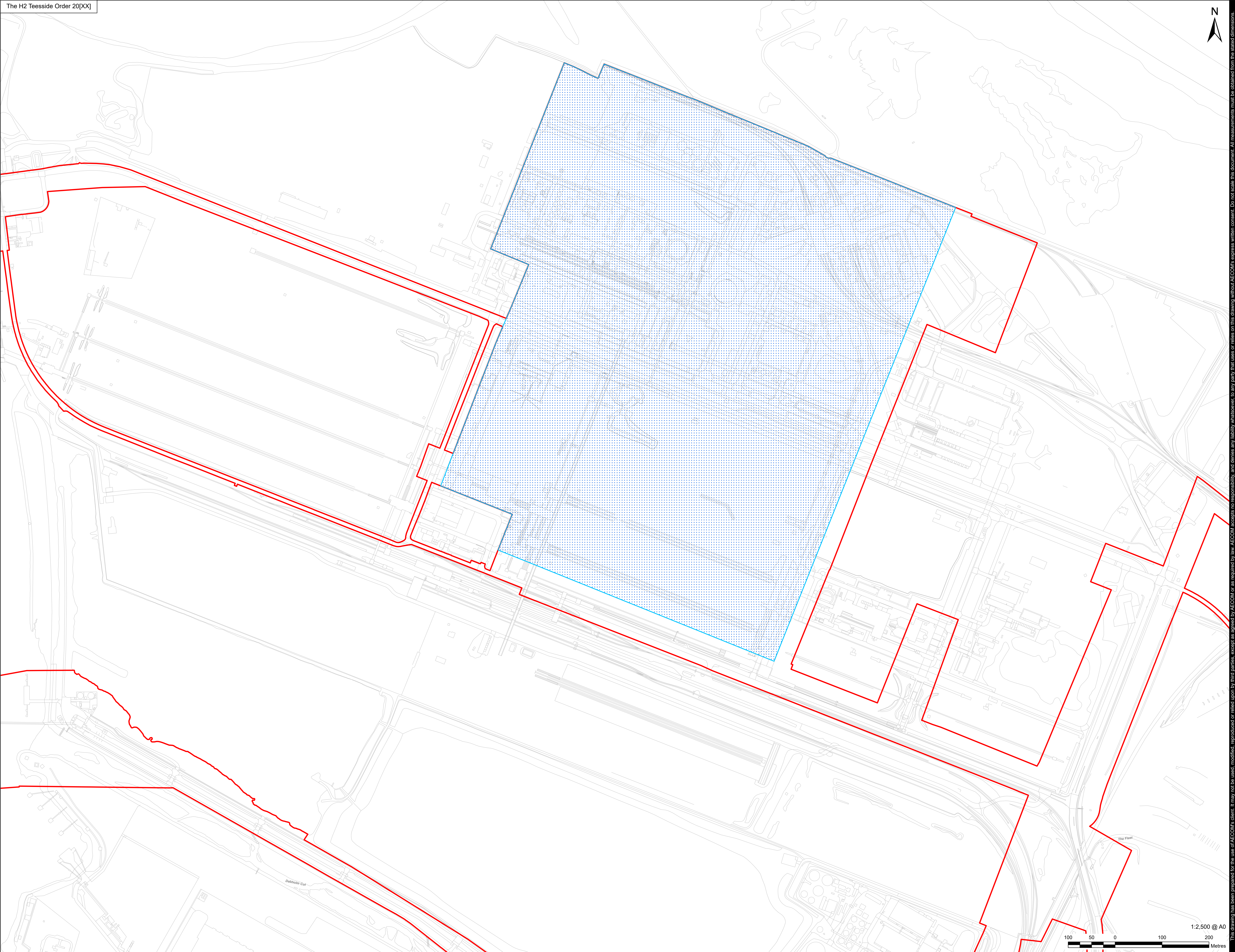


CONSULTANT

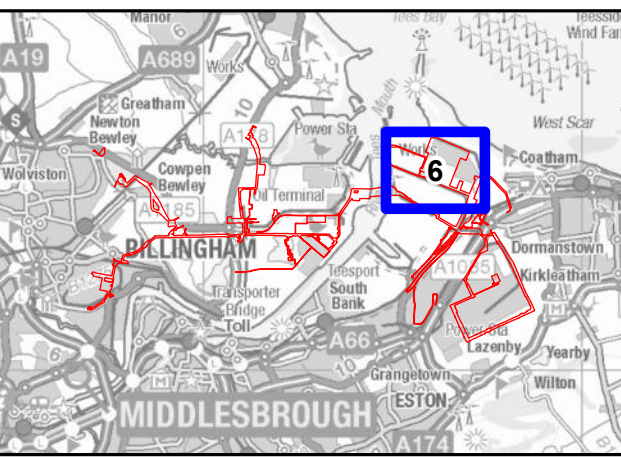
AECOM Limited  
100 Embankment,  
Cathedral Approach,  
Manchester, M3 7FB  
www.aecom.com

LEGEND

- Order Limits
- Detailed Sheet Number
- Extent of Work No. 1
- Work No. 1D - Administration, Control Room and Stores



Infrastructure Planning  
(Applications: Prescribed Forms  
and Procedure) Regulations 2009  
Regulation 5(2)(j).



NOTES

- 1: Reproduced from Ordnance Survey digital map data © Crown copyright 2024. All rights reserved. License number 0100031673.
- 2: Contains Ordnance Survey Data © Crown Copyright and database right 2024.

APPLICATION REFERENCE

H2T\_Oct24\_DCO\_2.4\_Rev02

ISSUE PURPOSE

FOR CHANGE APPLICATION

PROJECT NUMBER

60689030

DRAWING TITLE

Works Plans  
Work No. 1D - Administration, Control  
Room and Stores

SHEET NUMBER

Sheet 6 of 45



This drawing has been prepared for the use of AECOM's client. It may not be used, modified, reproduced or relied upon by third parties, except as agreed by AECOM, or as required by law. AECOM accepts no responsibility, and denies any liability, whatsoever, to any party that uses or relies on this drawing without AECOM's express written consent. Do not scale this document. All measurements must be obtained from the stated dimensions.



APPLICANT

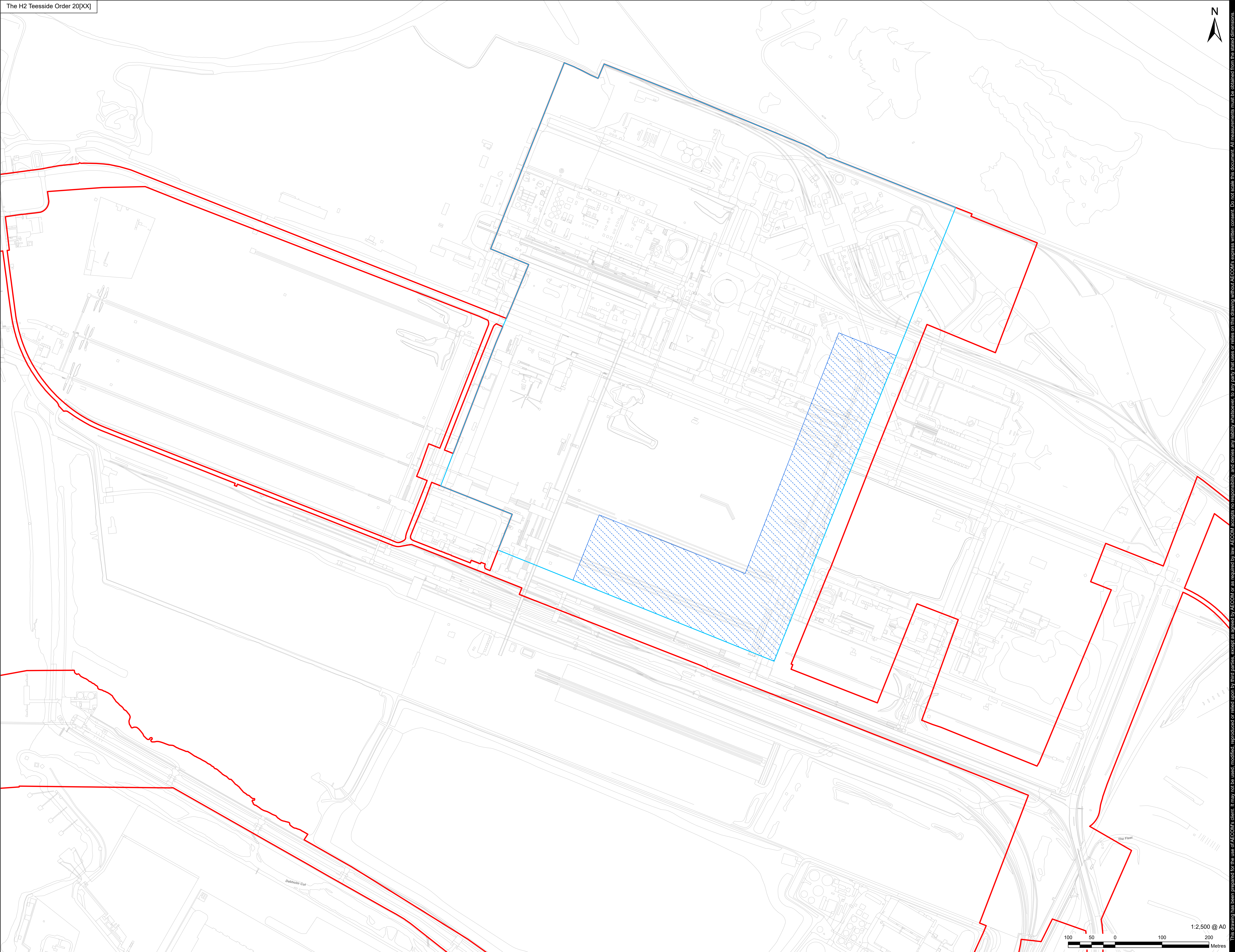


CONSULTANT

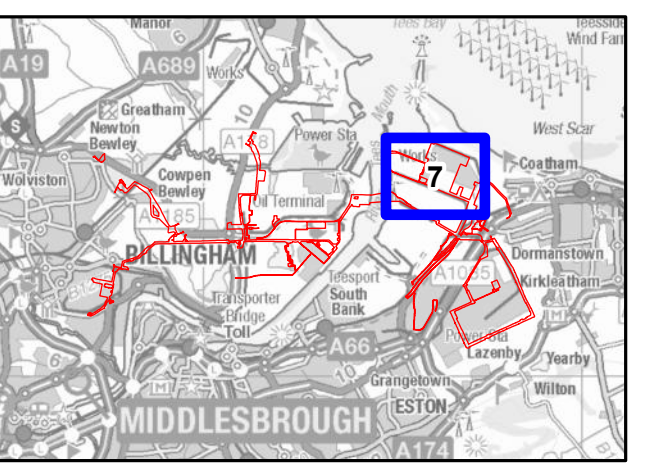
AECOM Limited  
100 Embankment,  
Cathedral Approach,  
Manchester, M3 7FB  
www.aecom.com

LEGEND

- Order Limits
- Detailed Sheet Number
- Extent of Work No. 1
- Work No. 1E.1 - Connections and Ancillary Works in Connection with Work Nos. 1A.1, 1A.2, 1C and 1D



Infrastructure Planning  
(Applications: Prescribed Forms  
and Procedure) Regulations 2009  
Regulation 5(2)(j).



NOTES

- 1: Reproduced from Ordnance Survey digital map data © Crown copyright 2024. All rights reserved. License number 0100031673.
- 2: Contains Ordnance Survey Data © Crown Copyright and database right 2024.

APPLICATION REFERENCE

H2T\_Oct24\_DCO\_2.4\_Rev02

ISSUE PURPOSE

FOR CHANGE APPLICATION

PROJECT NUMBER

60689030

DRAWING TITLE

Works Plans  
Work No. 1E.1 - Connections and Ancillary Works in Connection with Work Nos. 1A.1, 1A.2, 1C and 1D

SHEET NUMBER

Sheet 7 of 45



This drawing has been prepared for the use of AECOM's client. It may not be used, modified, reproduced or relied upon by third parties, except as agreed by AECOM, or as required by law. AECOM accepts no responsibility, and denies any liability, whatsoever, to any party that uses or relies on this drawing without AECOM's express written consent. Do not scale this document. All measurements must be obtained from the stated dimensions.



APPLICANT

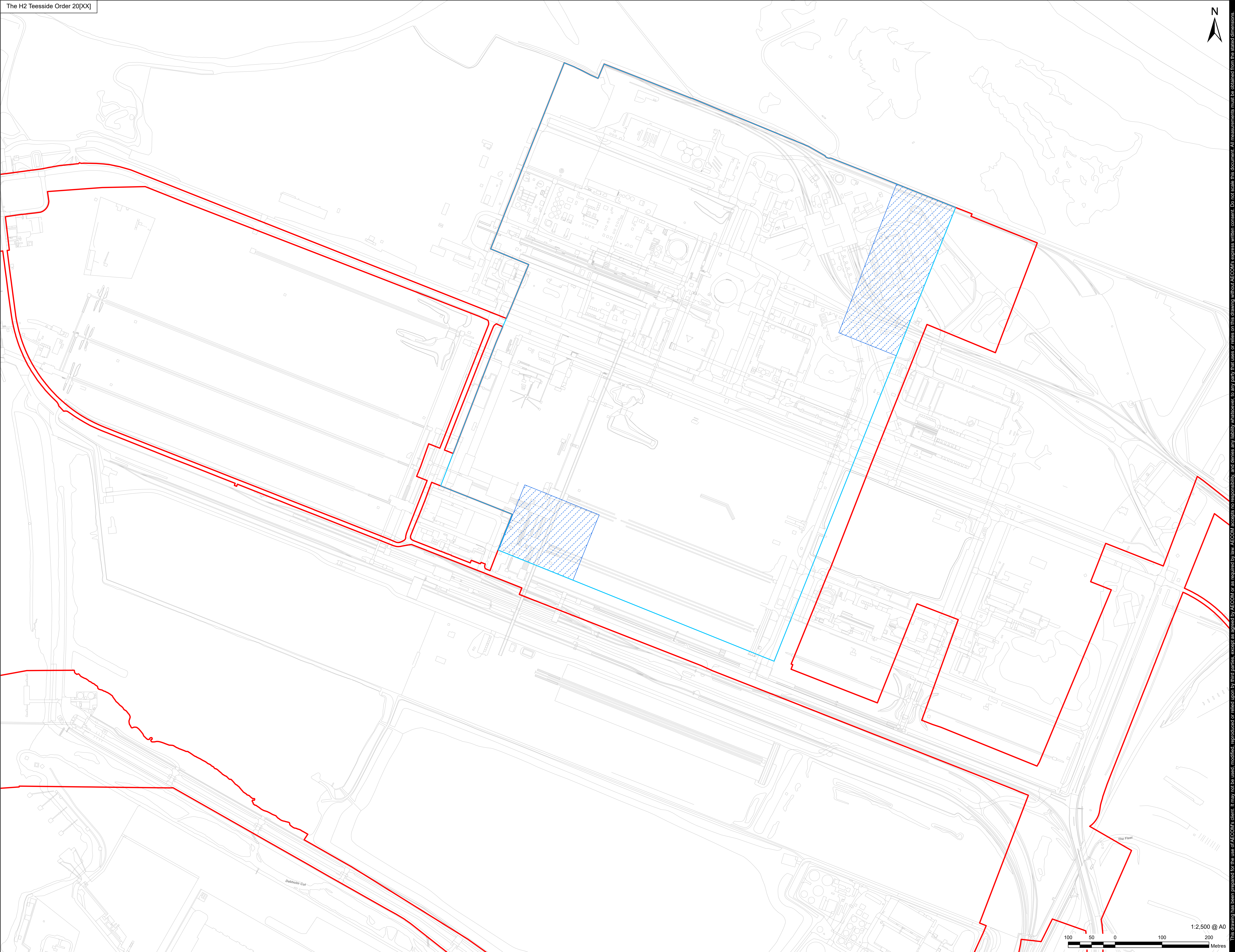


CONSULTANT

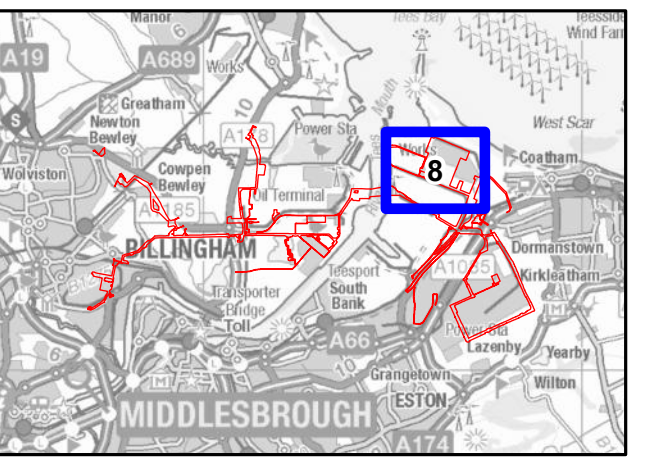
AECOM Limited  
100 Embankment,  
Cathedral Approach,  
Manchester, M3 7FB  
www.aecom.com

LEGEND

- Order Limits
- Detailed Sheet Number
- Extent of Work No. 1
- Work No. 1E.2 - Connections and Ancillary Works in Connection with Work No. 1A.2



Infrastructure Planning  
(Applications: Prescribed Forms  
and Procedure) Regulations 2009  
Regulation 5(2)(j).



NOTES

- 1: Reproduced from Ordnance Survey digital map data © Crown copyright 2024. All rights reserved. License number 0100031673.
- 2: Contains Ordnance Survey Data © Crown Copyright and database right 2024.

APPLICATION REFERENCE

H2T\_Oct24\_DCO\_2.4\_Rev02

ISSUE PURPOSE

FOR CHANGE APPLICATION

PROJECT NUMBER

60689030

DRAWING TITLE

Works Plans  
Work No. 1E.2 - Connections and  
Ancillary Works in Connection with  
Work No. 1A.2

SHEET NUMBER

Sheet 8 of 45

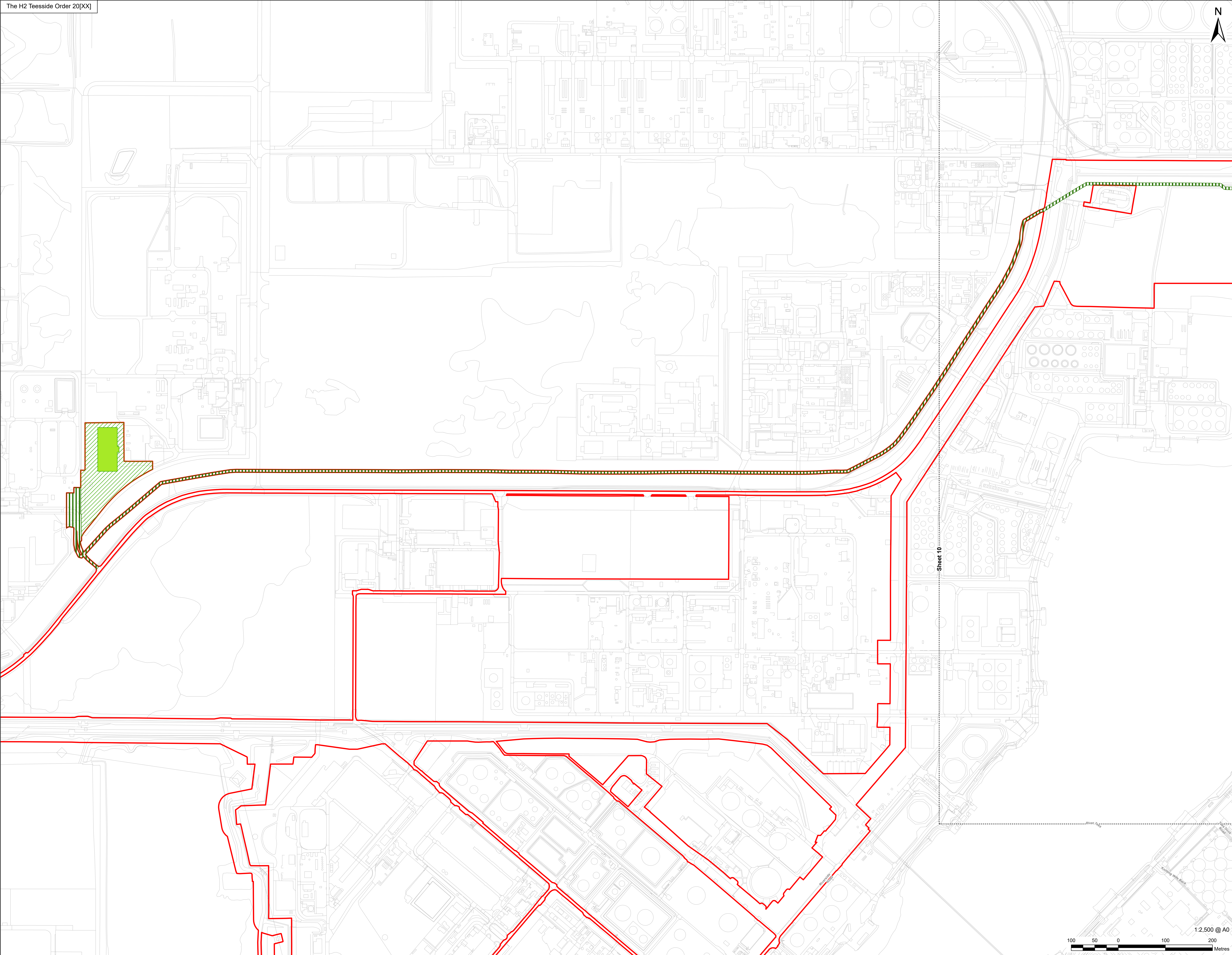


This drawing has been prepared for the use of AECOM's client. It may not be used, modified, reproduced or relied upon by third parties, except as agreed by AECOM, or as required by law. AECOM accepts no responsibility, and denies any liability, whatsoever, to any party that uses or relies on this drawing without AECOM's express written consent. Do not scale this document. All measurements must be obtained from the stated dimensions.

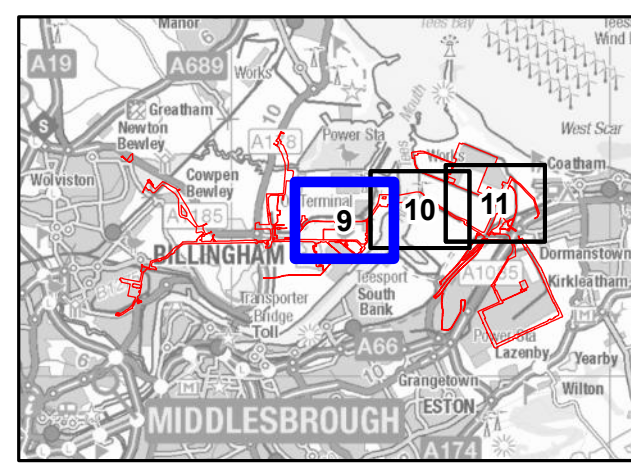


AECOM Limited  
100 Embankment,  
Cathedral Approach,  
Manchester, M3 7FB  
www.aecom.com

- Order Limits
- Detailed Sheet Number
- Work No. 2A - Natural Gas Connection - High Pressure Gas Pipeline
- Work No. 2B - Natural Gas Connection - Above Ground Installation
- Work No. 2C - Natural Gas Connection - Reconnected High Pressure Gas Pipeline



**Infrastructure Planning**  
(Applications: Prescribed Forms and Procedure) Regulations 2009 Regulation 5(2)(j).



**NOTES**

- 1: Reproduced from Ordnance Survey digital map data © Crown copyright 2024. All rights reserved. License number 0100031673.
- 2: Contains Ordnance Survey Data © Crown Copyright and database right 2024.

**APPLICATION REFERENCE**

H2T\_Oct24\_DCO\_2.4\_Rev02

**ISSUE PURPOSE**

FOR CHANGE APPLICATION

**PROJECT NUMBER**

60689030

**DRAWING TITLE**

Works Plans  
Work No. 2 - Natural Gas Connection Works

**SHEET NUMBER**





Sheet 9 of 45



This drawing has been prepared for the use of AECOM's client. It may not be used, modified, reproduced or relied upon by third parties, except as agreed by AECOM, or as required by law. AECOM accepts no responsibility, and denies any liability, whatsoever, to any party that uses or relies on this drawing without AECOM's express written consent. Do not scale this document. All measurements must be obtained from the stated dimensions.

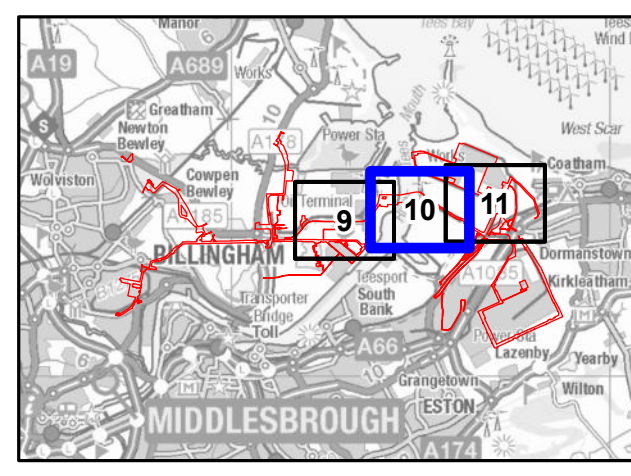


AECOM Limited  
100 Embankment,  
Cathedral Approach,  
Manchester, M3 7FB  
www.aecom.com

-  Order Limits
-  Detailed Sheet Number
-  Work No. 2A - Natural Gas Connection - High Pressure Gas Pipeline
-  Work No. 2C - Natural Gas Connection - Reconnected High Pressure Gas Pipeline



Infrastructure Planning  
(Applications: Prescribed Forms  
and Procedure) Regulations 2009  
Regulation 5(2)(j).



NOTES

- 1: Reproduced from Ordnance Survey digital map data © Crown copyright 2024. All rights reserved. License number 0100031673.
- 2: Contains Ordnance Survey Data © Crown Copyright and database right 2024.

APPLICATION REFERENCE

H2T\_Oct24\_DCO\_2.4\_Rev02

ISSUE PURPOSE

FOR CHANGE APPLICATION

PROJECT NUMBER

60689030

DRAWING TITLE

Works Plans  
Work No. 2 - Natural Gas Connection  
Works

SHEET NUMBER

Sheet 10 of 45



This drawing has been prepared for the use of AECOM's client. It may not be used, modified, reproduced or relied upon by third parties, except as agreed by AECOM, and AECOM accepts no responsibility, and denies any liability, whatsoever, to any party that uses or relies on this drawing without AECOM's express written consent. Do not scale. All measurements must be obtained from the stated dimensions.



APPLICANT

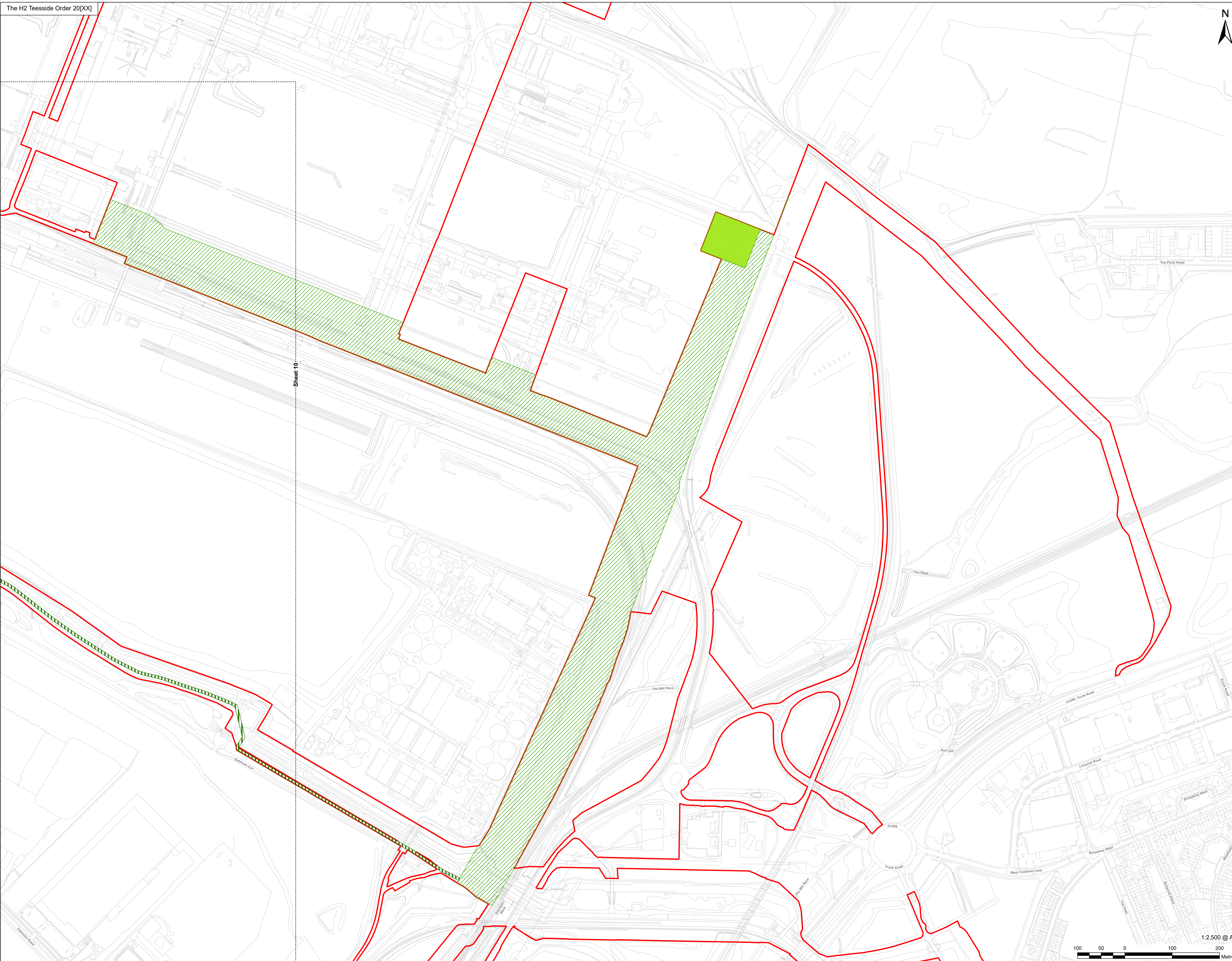


CONSULTANT

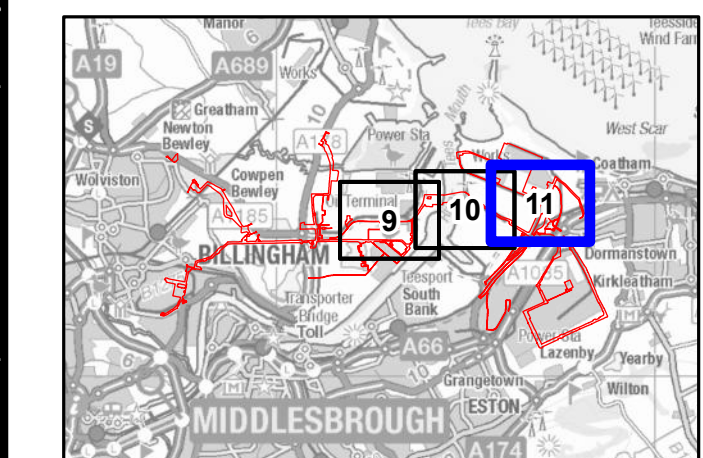
AECOM Limited  
100 Embankment,  
Cathedral Approach,  
Manchester, M3 7FB  
www.aecom.com

LEGEND

- Order Limits
- Detailed Sheet Number
- Work No. 2A - Natural Gas Connection - High Pressure Gas Pipeline
- Work No. 2B - Natural Gas Connection - Above Ground Installation
- Work No. 2C - Natural Gas Connection - Reconnected High Pressure Gas Pipeline



Infrastructure Planning  
(Applications: Prescribed Forms  
and Procedure) Regulations 2009  
Regulation 5(2)(j).



NOTES

- 1: Reproduced from Ordnance Survey digital map data © Crown copyright 2024. All rights reserved. License number 0100031673.
- 2: Contains Ordnance Survey Data © Crown Copyright and database right 2024.

APPLICATION REFERENCE

H2T\_Oct24\_DCO\_2.4\_Rev02

ISSUE PURPOSE

FOR CHANGE APPLICATION

PROJECT NUMBER

60689030

DRAWING TITLE

Works Plans  
Work No. 2 - Natural Gas Connection Works

SHEET NUMBER

Sheet 11 of 45



This drawing has been prepared for the use of AECOM's client. It may not be used, modified, reproduced or relied upon by third parties, except as agreed by AECOM, or as required by law. AECOM accepts no responsibility, and denies any liability, whatsoever, to any party that uses or relies on this drawing without AECOM's express written consent. Do not scale this document. All measurements must be obtained from the stated dimensions.










APPLICANT



CONSULTANT

AECOM Limited  
100 Embankment,  
Cathedral Approach,  
Manchester, M3 7FB  
www.aecom.com

LEGEND

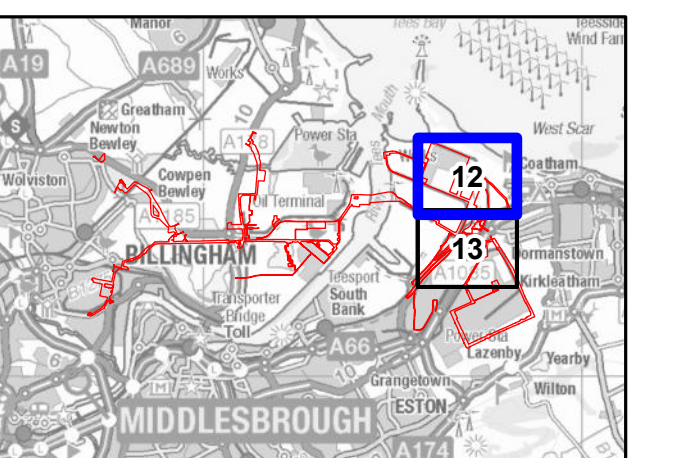
-  Order Limits
-  Detailed Sheet Number
-  Work No. 3A - Electrical Connection Works
-  Work No. 3B.1 - Electrical Connection - Above Ground Installation Connecting Work No. 3A to Pellet-Sinter Substation
-  Work No. 3B.3 - Electrical Connection - Above Ground Installation Connecting Work No. 3A to a New Substation



Work No. 3B.3 - Electrical Connection - Above Ground Installation Connecting Work No. 3A to a New Substation

Work No. 3B.1 - Electrical Connection - Above Ground Installation Connecting Work No. 3A to Pellet-Sinter Substation

Infrastructure Planning  
(Applications: Prescribed Forms and Procedure) Regulations 2009  
Regulation 5(2)(j).



NOTES

- 1: Reproduced from Ordnance Survey digital map data © Crown copyright 2024. All rights reserved. License number 0100031673.
- 2: Contains Ordnance Survey Data © Crown Copyright and database right 2024.

APPLICATION REFERENCE

H2T\_Oct24\_DCO\_2.4\_Rev02

ISSUE PURPOSE

FOR CHANGE APPLICATION

PROJECT NUMBER

60689030

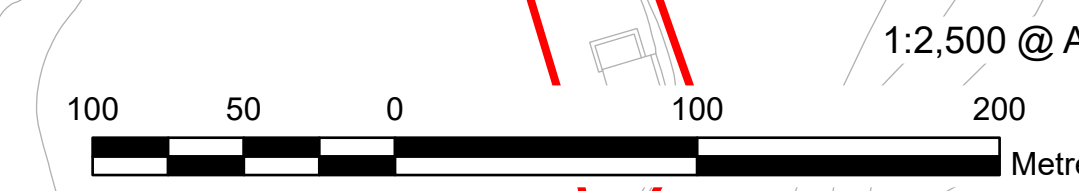
DRAWING TITLE

Works Plans  
Work No. 3 - Electrical Connection Works

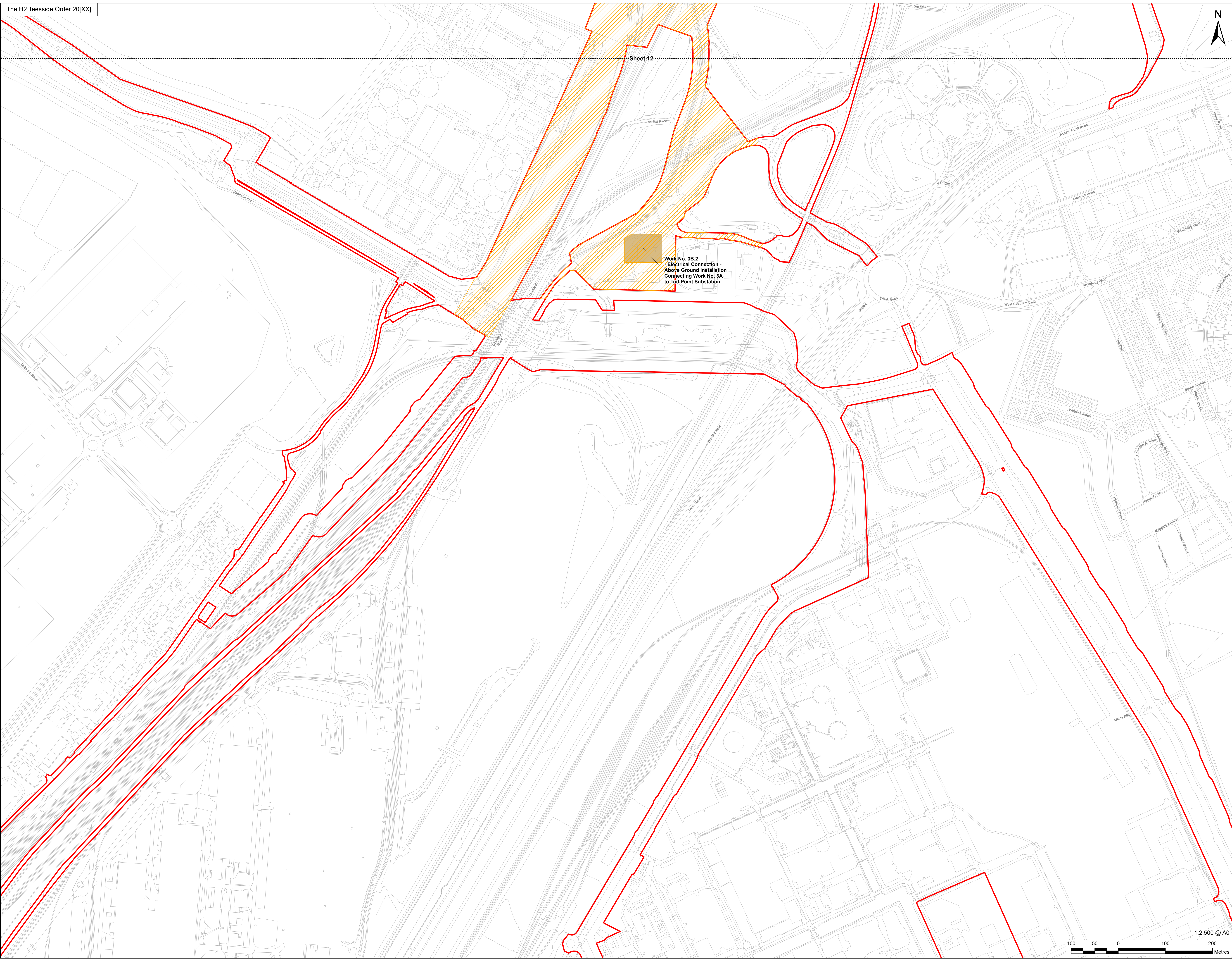
SHEET NUMBER

Sheet 12 of 45

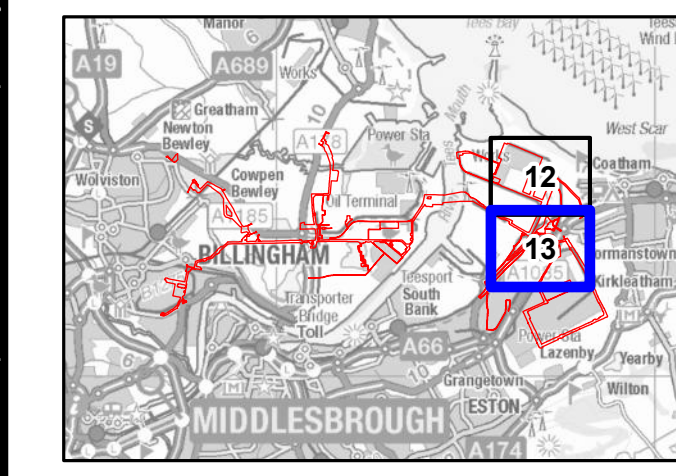
Sheet 13



This drawing has been prepared for the use of AECOM's client. It may not be used, modified, reproduced or relied upon by third parties, except as agreed by AECOM or as required by law. AECOM accepts no responsibility, and denies any liability, whatsoever, to any party that uses or relies on this drawing without AECOM's express written consent. Do not scale this document. All measurements must be obtained from the stated dimensions.



Infrastructure Planning  
(Applications: Prescribed Forms  
and Procedure) Regulations 2009  
Regulation 5(2)(j).



NOTES  
1: Reproduced from Ordnance Survey digital map data © Crown copyright 2024. All rights reserved. License number 0100031673.  
2: Contains Ordnance Survey Data © Crown Copyright and database right 2024.

APPLICATION REFERENCE  
H2T\_Oct24\_DCO\_2.4\_Rev02

ISSUE PURPOSE  
FOR CHANGE APPLICATION

PROJECT NUMBER  
60689030

DRAWING TITLE  
Works Plans  
Work No. 3 - Electrical Connection Works

SHEET NUMBER  
Sheet 13 of 45

This drawing has been prepared for the use of AECOM's client. It may not be used, modified, reproduced or relied upon by third parties, except as agreed by AECOM, or as required by law. AECOM accepts no responsibility, and denies any liability, whatsoever, to any party that uses or relies on this drawing without AECOM's express written consent. Do not scale this document. All measurements must be obtained from the stated dimensions.






APPLICANT

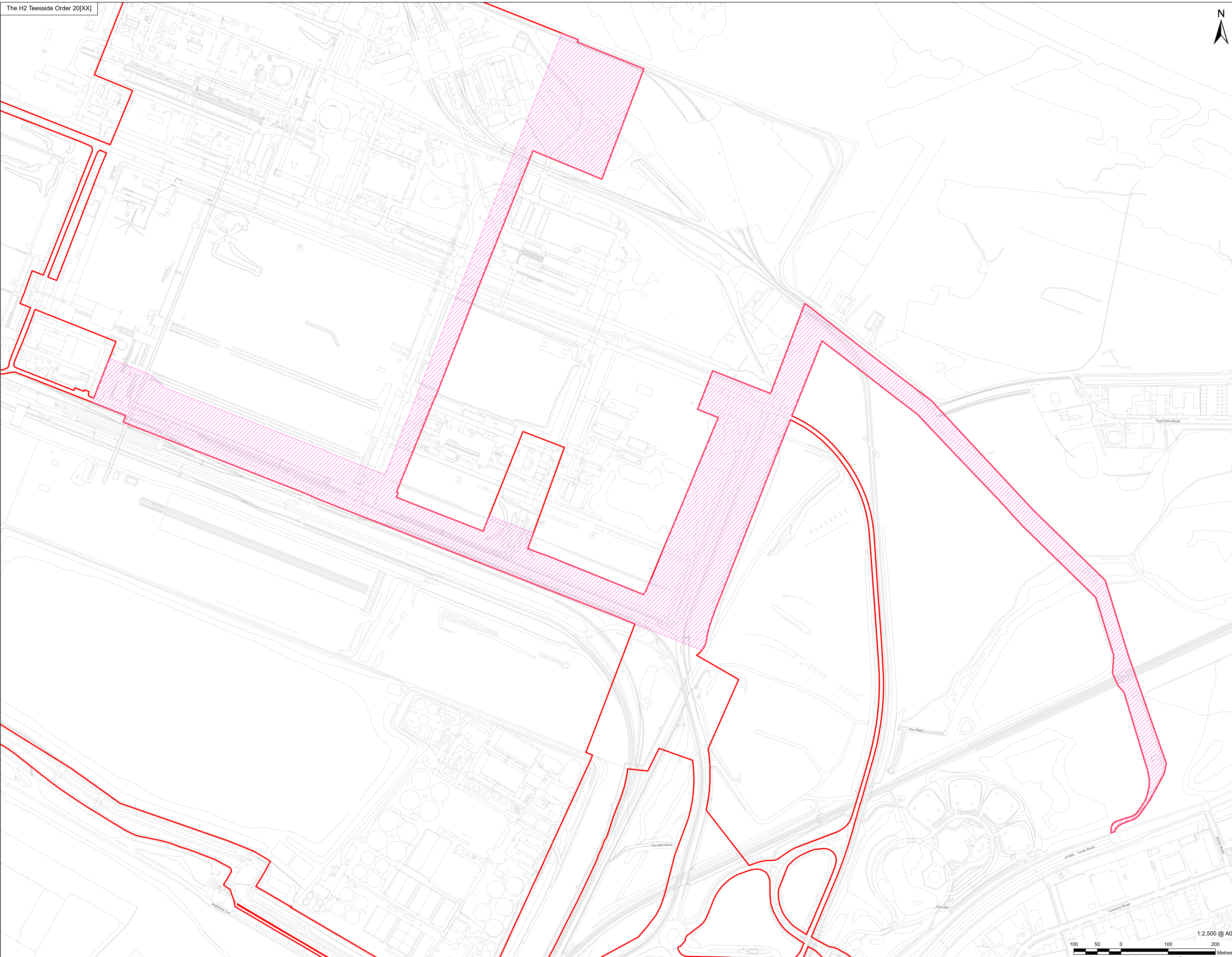


CONSULTANT

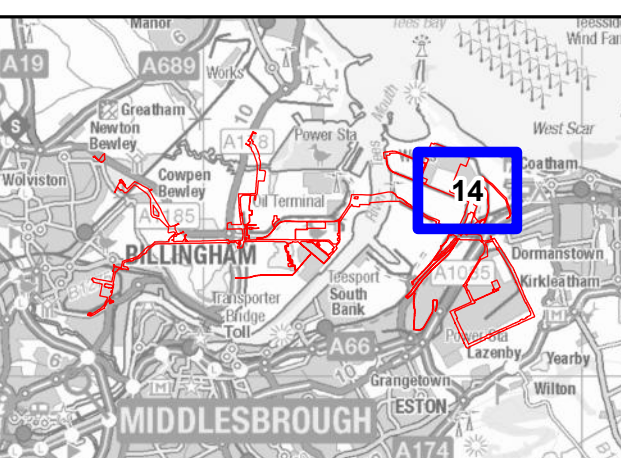
AECOM Limited  
100 Embankment,  
Cathedral Approach,  
Manchester, M3 7FB  
www.aecom.com

LEGEND

-  Order Limits
-  Detailed Sheet Number
-  Work No. 4 - Water Supply Connection Works



Infrastructure Planning  
(Applications: Prescribed Forms  
and Procedure) Regulations 2009  
Regulation 5(2)(j).



NOTES

- 1: Reproduced from Ordnance Survey digital map data © Crown copyright 2024. All rights reserved. License number 0100031673.
- 2: Contains Ordnance Survey Data © Crown Copyright and database right 2024.

APPLICATION REFERENCE

H2T\_Oct24\_DCO\_2.4\_Rev02

ISSUE PURPOSE

FOR CHANGE APPLICATION

PROJECT NUMBER

60689030

DRAWING TITLE

Works Plans  
Work No. 4 - Water Supply  
Connection Works

SHEET NUMBER

Sheet 14 of 45

This drawing has been prepared for the use of AECOM's client. It may not be used, modified, reproduced or relied upon by third parties, except as agreed by AECOM or as required by law. AECOM accepts no responsibility, and denies any liability whatsoever, to any party that uses or relies on this drawing without AECOM's express written consent. Do not scale this document. All measurements must be obtained from the stated dimensions.






APPLICANT

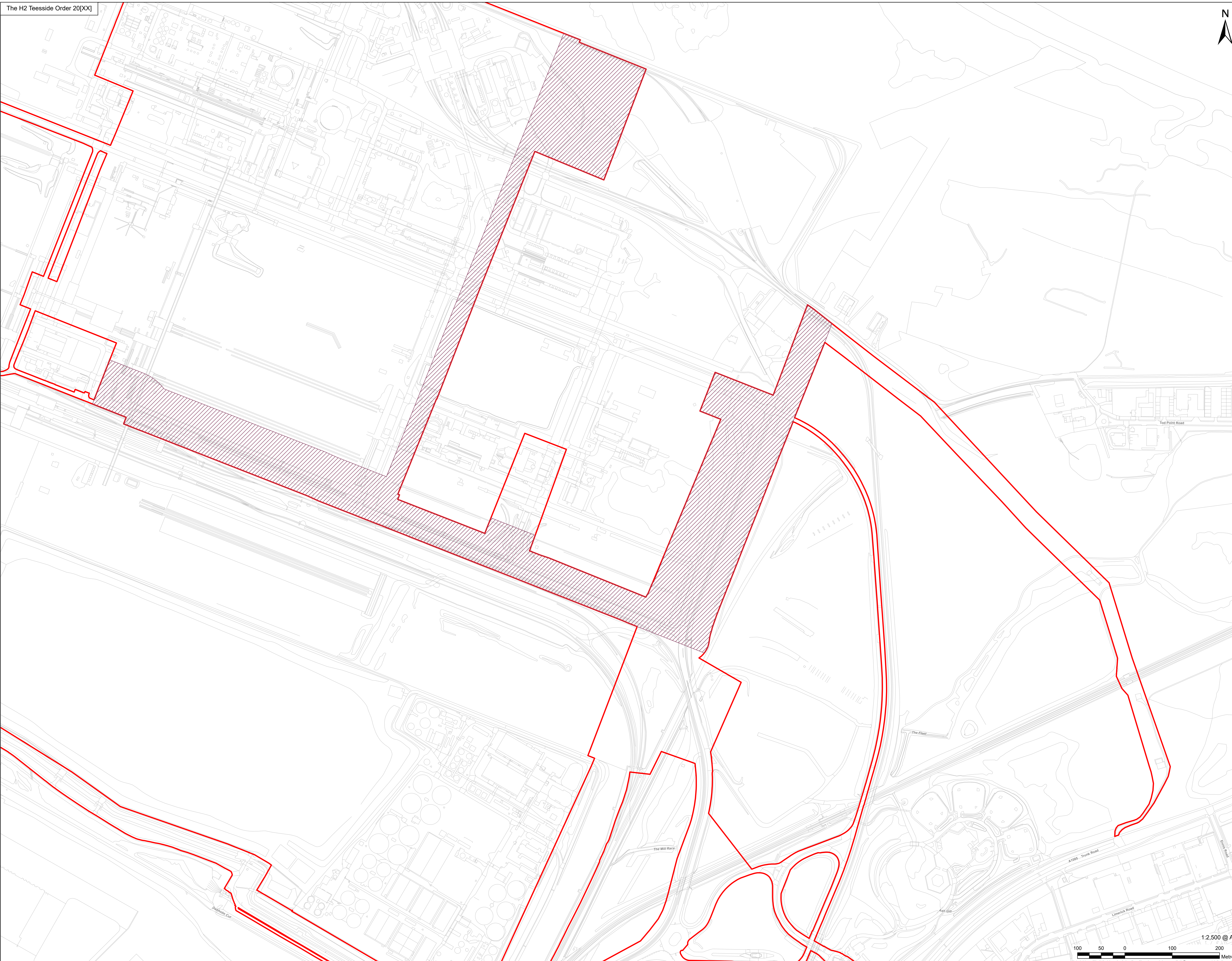


CONSULTANT

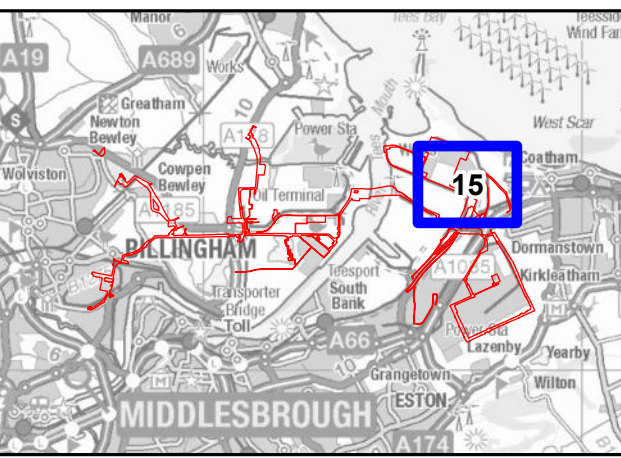
AECOM Limited  
100 Embankment,  
Cathedral Approach,  
Manchester, M3 7FB  
www.aecom.com

LEGEND

-  Order Limits
-  Detailed Sheet Number
-  Work No. 5 - Wastewater Disposal Works



Infrastructure Planning  
(Applications: Prescribed Forms  
and Procedure) Regulations 2009  
Regulation 5(2)(j).



NOTES

- 1: Reproduced from Ordnance Survey digital map data © Crown copyright 2024. All rights reserved. License number 0100031673.
- 2: Contains Ordnance Survey Data © Crown Copyright and database right 2024.

APPLICATION REFERENCE

H2T\_Oct24\_DCO\_2.4\_Rev02

ISSUE PURPOSE

FOR CHANGE APPLICATION

PROJECT NUMBER

60689030

DRAWING TITLE

Works Plans  
Work No. 5 - Wastewater Disposal  
Works

SHEET NUMBER

Sheet 15 of 45



This drawing has been prepared for the use of AECOM's client. It may not be used, modified, reproduced or relied upon by third parties, except as agreed by AECOM, or as required by law. AECOM accepts no responsibility, and denies any liability whatsoever, to any party that uses or relies on this drawing without AECOM's express written consent. Do not scale this document. All measurements must be obtained from the stated dimensions.



APPLICANT

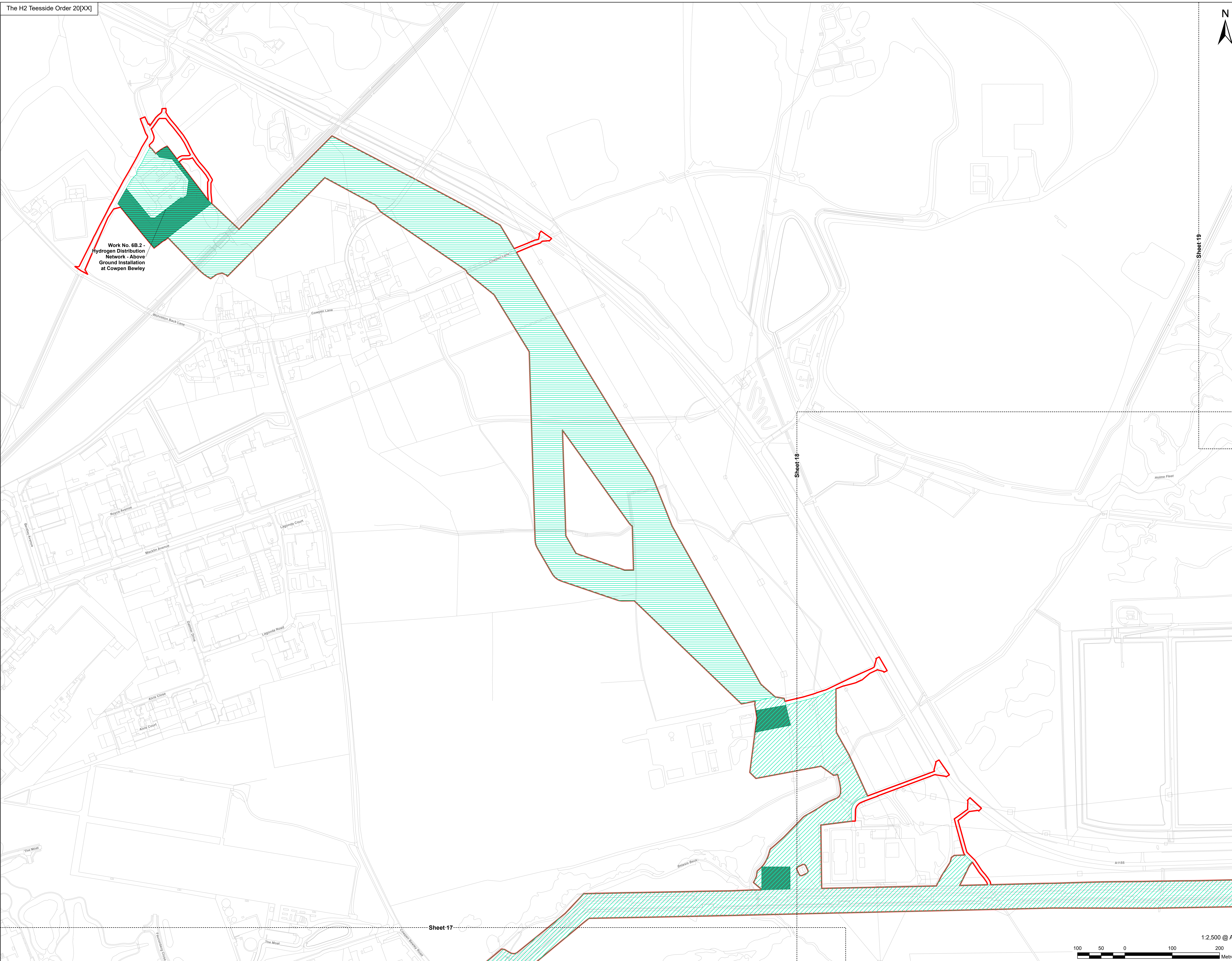


CONSULTANT

AECOM Limited  
100 Embankment,  
Cathedral Approach,  
Manchester, M3 7FB  
www.aecom.com

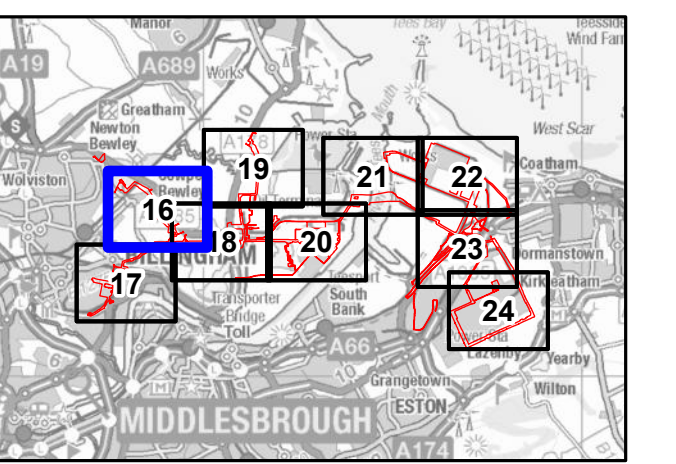
LEGEND

- Order Limits
- Detailed Sheet Number
- Work No. 6A.1 - Hydrogen Distribution Network - Overground and Underground Pipelines
- Work No. 6A.2 - Hydrogen Distribution Network - Overground and Underground Pipelines to connect to Work No. 6B.2
- Work No. 6B.1 - Hydrogen Distribution Network - Above Ground Installations
- Work No. 6B.2 - Hydrogen Distribution Network - Above Ground Installation at Cowpen Bewley



Work No. 6B.2 - Hydrogen Distribution Network - Above Ground Installation at Cowpen Bewley

Infrastructure Planning  
(Applications: Prescribed Forms and Procedure) Regulations 2009  
Regulation 5(2)(j).



NOTES

- 1: Reproduced from Ordnance Survey digital map data © Crown copyright 2024. All rights reserved. License number 0100031673.
- 2: Contains Ordnance Survey Data © Crown Copyright and database right 2024.

APPLICATION REFERENCE

H2T\_Oct24\_DCO\_2.4\_Rev02

ISSUE PURPOSE

FOR CHANGE APPLICATION

PROJECT NUMBER

60689030

DRAWING TITLE

Works Plans  
Work No. 6 - Hydrogen Distribution Network





SHEET NUMBER

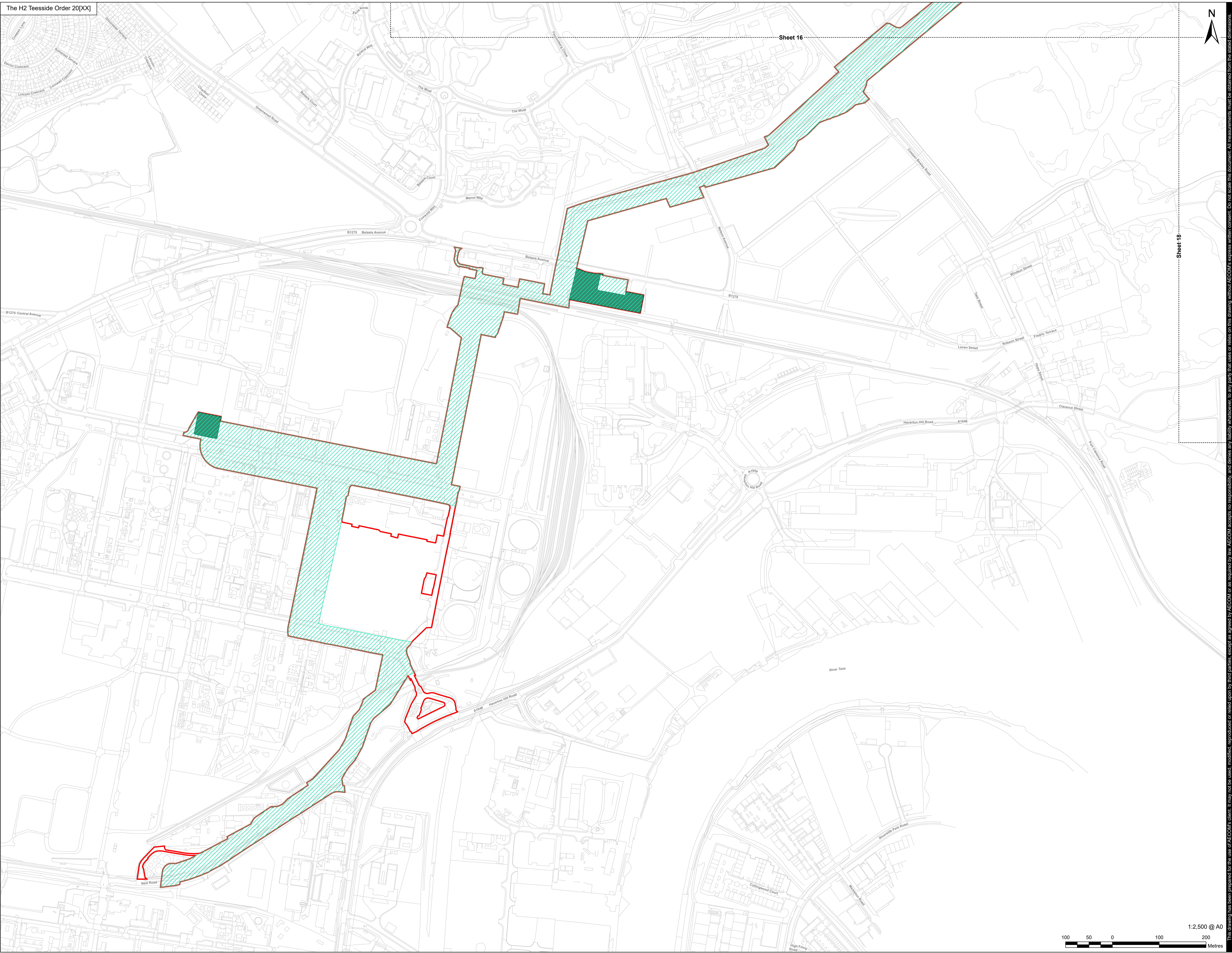
Sheet 16 of 45



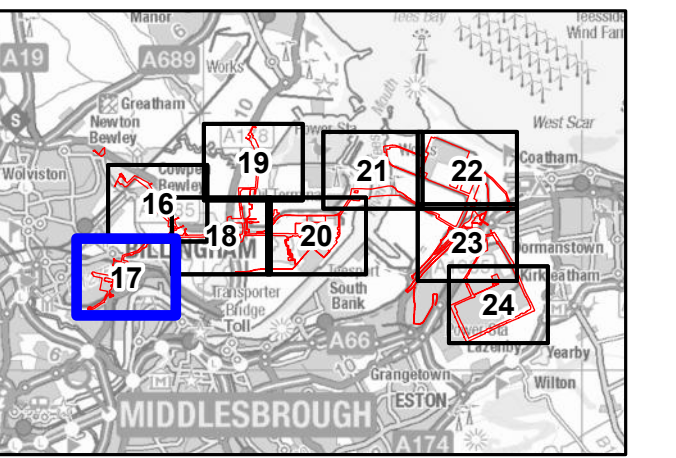


AECOM Limited  
100 Embankment,  
Cathedral Approach,  
Manchester, M3 7FB  
www.aecom.com

-  Order Limits
-  Detailed Sheet Number
-  Work No. 6A.1 - Hydrogen Distribution Network - Overground and Underground Pipelines
-  Work No. 6B.1 - Hydrogen Distribution Network - Above Ground Installations



Infrastructure Planning  
(Applications: Prescribed Forms  
and Procedure) Regulations 2009  
Regulation 5(2)(j).



NOTES

- 1: Reproduced from Ordnance Survey digital map data © Crown copyright 2024. All rights reserved. License number 0100031673.
- 2: Contains Ordnance Survey Data © Crown Copyright and database right 2024.

APPLICATION REFERENCE

H2T\_Oct24\_DCO\_2.4\_Rev02

ISSUE PURPOSE

FOR CHANGE APPLICATION

PROJECT NUMBER

60689030

DRAWING TITLE

Works Plans  
Work No. 6 - Hydrogen Distribution Network

SHEET NUMBER

Sheet 17 of 45

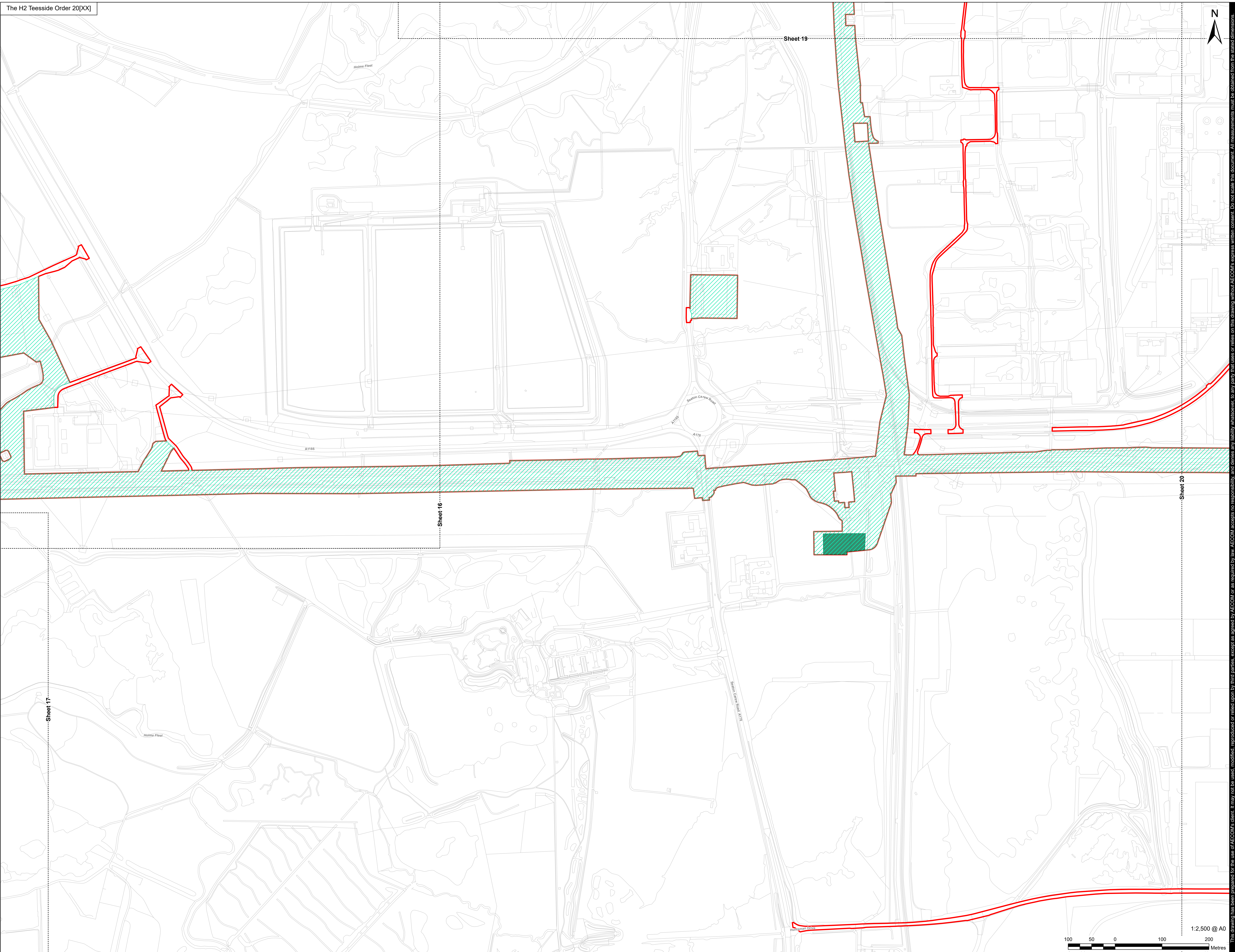


This drawing has been prepared for the use of AECOM's client. It may not be used, modified, reproduced or relied upon by third parties, except as agreed by AECOM, or as required by law. AECOM accepts no responsibility, and denies any liability, whatsoever, to any party that uses or relies on this drawing without AECOM's express written consent. All measurements must be obtained from the stated dimensions.



AECOM Limited  
100 Embankment,  
Cathedral Approach,  
Manchester, M3 7FB  
www.aecom.com

- Order Limits
- Detailed Sheet Number
- Distribution Network - Overground and Underground Pipelines
- Work No. 6A.1 - Hydrogen
- Distribution Network - Above Ground Installations



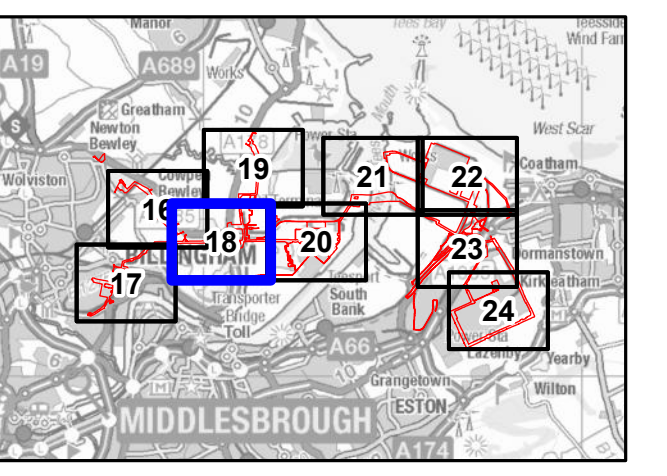
Sheet 19

Sheet 16

Sheet 20

Sheet 17

Infrastructure Planning  
(Applications: Prescribed Forms  
and Procedure) Regulations 2009  
Regulation 5(2)(j).



NOTES

- 1: Reproduced from Ordnance Survey digital map data © Crown copyright 2024. All rights reserved. License number 0100031673.
- 2: Contains Ordnance Survey Data © Crown Copyright and database right 2024.

APPLICATION REFERENCE

H2T\_Oct24\_DCO\_2.4\_Rev02

ISSUE PURPOSE

FOR CHANGE APPLICATION

PROJECT NUMBER

60689030

DRAWING TITLE

Works Plans  
Work No. 6 - Hydrogen Distribution Network

SHEET NUMBER

Sheet 18 of 45



1:2,500 @ A0

This drawing has been prepared for the use of AECOM's client. It may not be used, modified, reproduced or relied upon by third parties, except as agreed by AECOM, or as required by law. AECOM accepts no responsibility, and denies any liability, whatsoever, to any party that uses or relies on this drawing without AECOM's express written consent. Do not scale this document. All measurements must be obtained from the stated dimensions.







APPLICANT

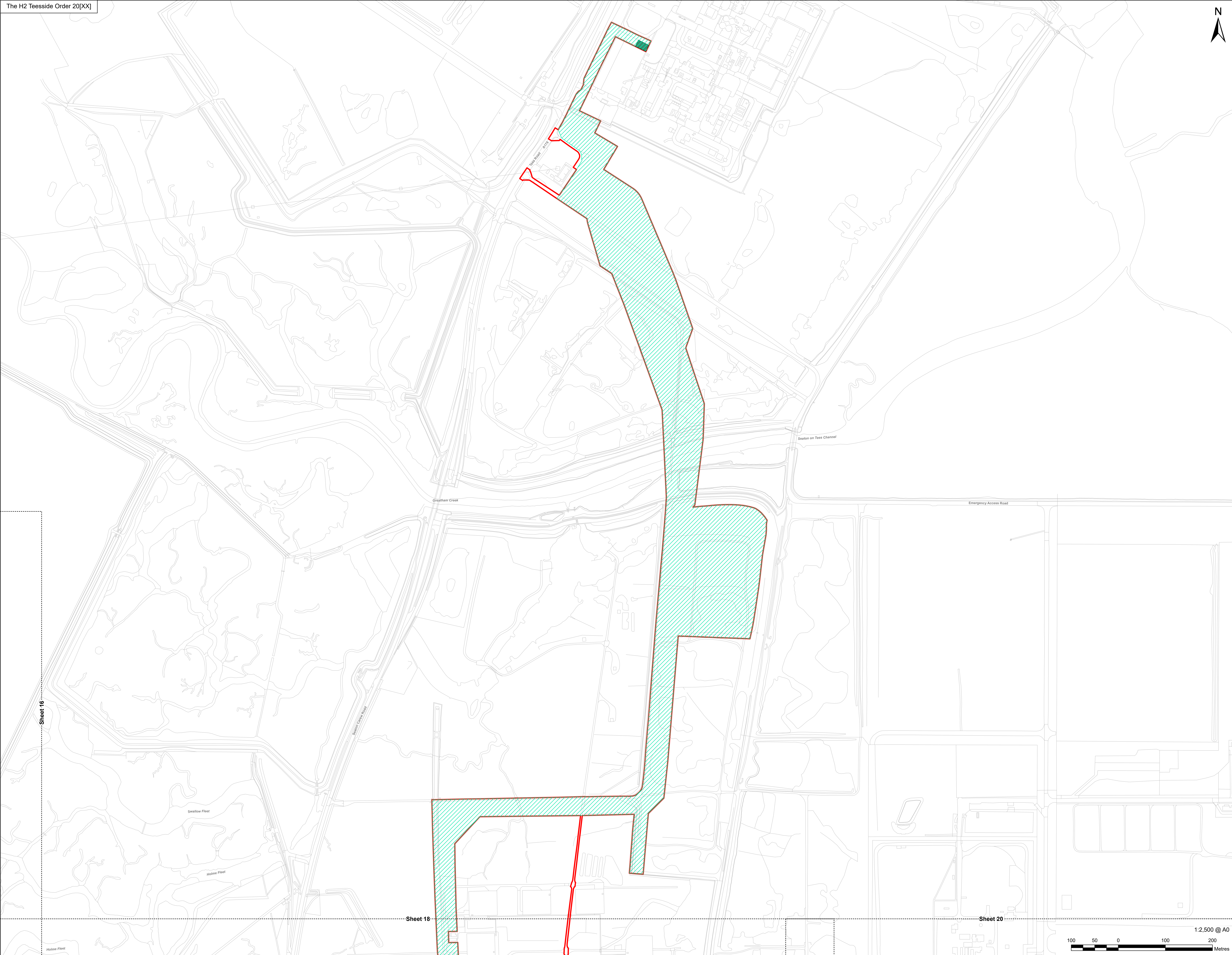


CONSULTANT

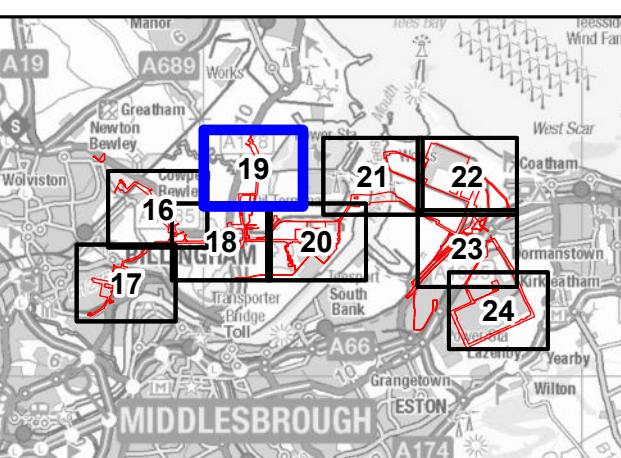
AECOM Limited  
100 Embankment,  
Cathedral Approach,  
Manchester, M3 7FB  
www.aecom.com

LEGEND

-  Order Limits
-  Detailed Sheet Number
-  Work No. 6A.1 - Hydrogen Distribution Network - Overground and Underground Pipelines
-  Work No. 6B.1 - Hydrogen Distribution Network - Above Ground Installations



**Infrastructure Planning**  
(Applications: Prescribed Forms and Procedure) Regulations 2009 Regulation 5(2)(j).



NOTES

- 1: Reproduced from Ordnance Survey digital map data © Crown copyright 2024. All rights reserved. License number 0100031673.
- 2: Contains Ordnance Survey Data © Crown Copyright and database right 2024.

APPLICATION REFERENCE

H2T\_Oct24\_DCO\_2.4\_Rev02

ISSUE PURPOSE

FOR CHANGE APPLICATION

PROJECT NUMBER

60689030

DRAWING TITLE

Works Plans  
Work No. 6 - Hydrogen Distribution Network

SHEET NUMBER

Sheet 19 of 45

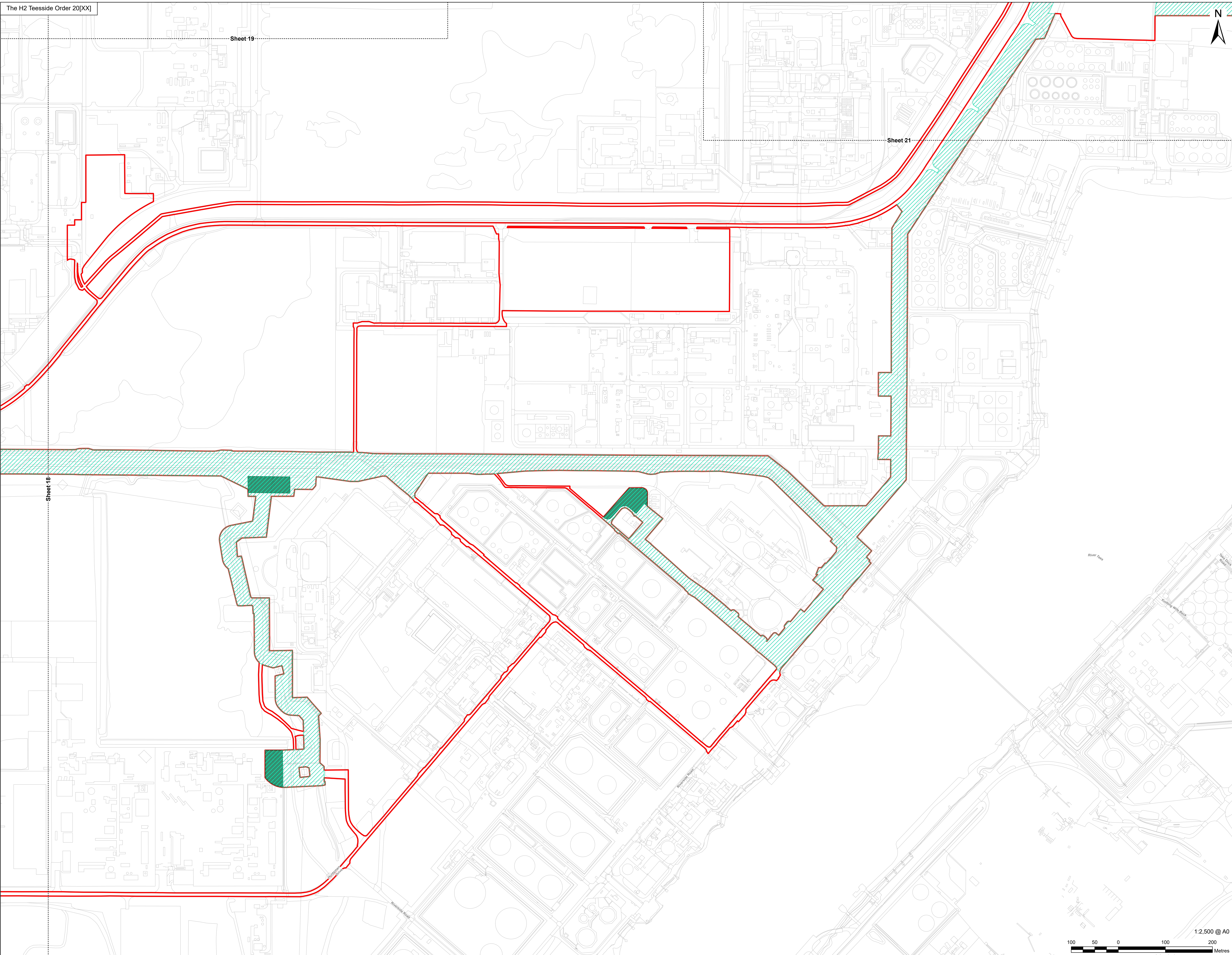




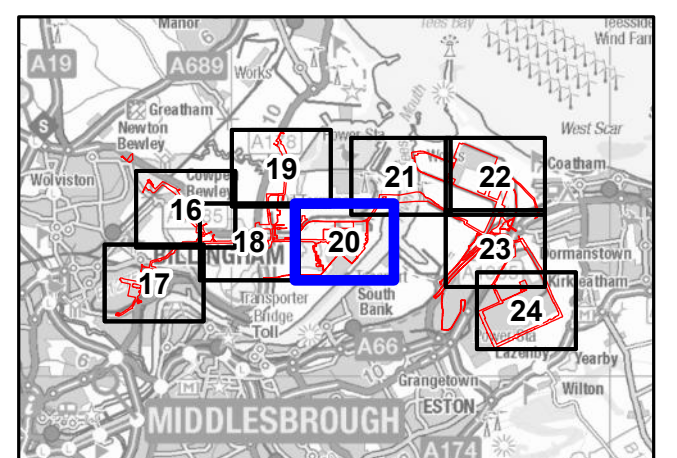


AECOM Limited  
100 Embankment,  
Cathedral Approach,  
Manchester, M3 7FB  
www.aecom.com

- Order Limits
- Detailed Sheet Number
- Work No. 6A.1 - Hydrogen Distribution Network - Overground and Underground Pipelines
- Work No. 6B.1 - Hydrogen Distribution Network - Above Ground Installations



**Infrastructure Planning**  
(Applications: Prescribed Forms and Procedure) Regulations 2009 Regulation 5(2)(j).



NOTES

- 1: Reproduced from Ordnance Survey digital map data © Crown copyright 2024. All rights reserved. License number 0100031673.
- 2: Contains Ordnance Survey Data © Crown Copyright and database right 2024.

APPLICATION REFERENCE

H2T\_Oct24\_DCO\_2.4\_Rev02

ISSUE PURPOSE

FOR CHANGE APPLICATION

PROJECT NUMBER

60689030

DRAWING TITLE

Works Plans  
Work No. 6 - Hydrogen Distribution Network

SHEET NUMBER

Sheet 20 of 45

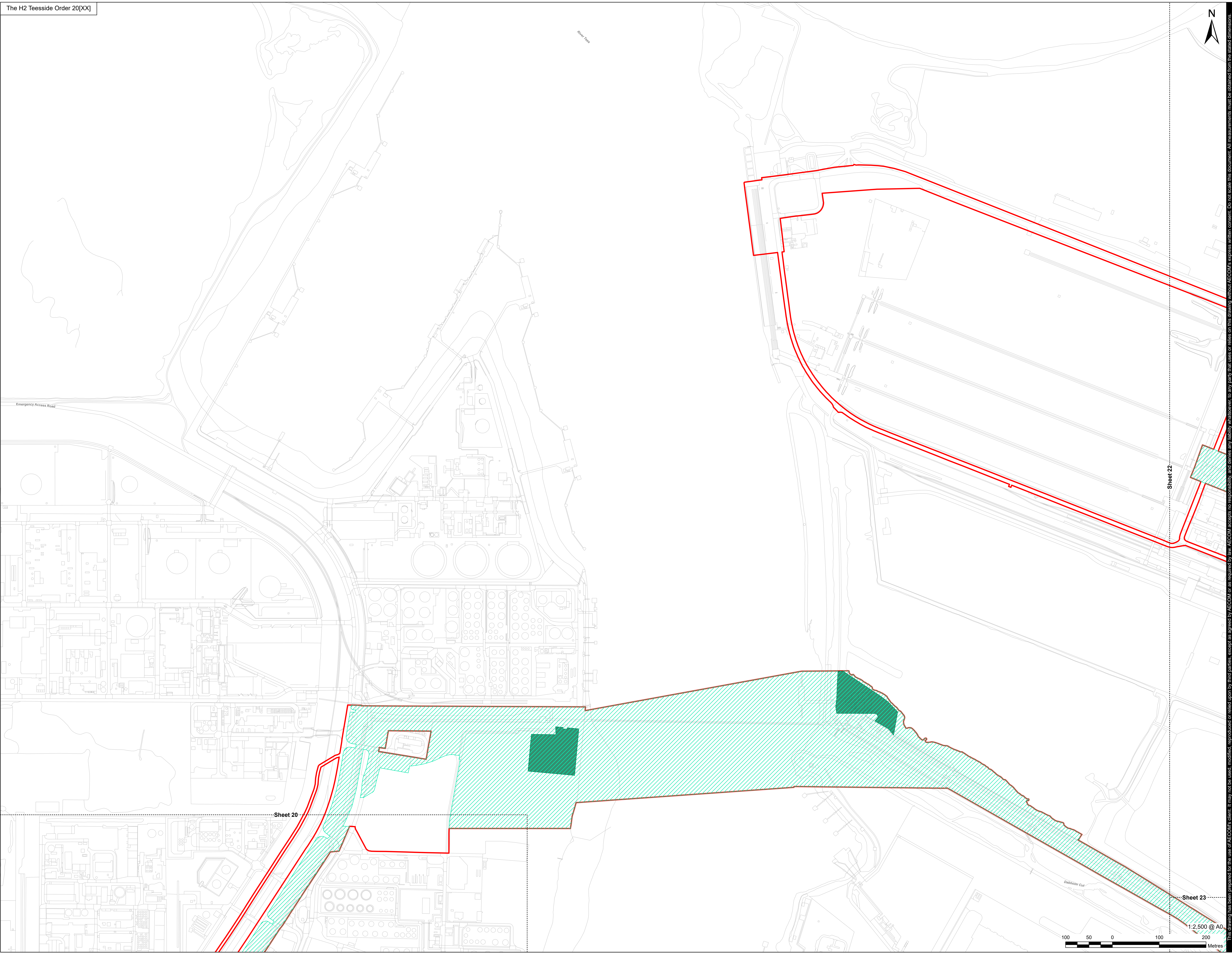


This drawing has been prepared for the use of AECOM's client. It may not be used, modified, reproduced or relied upon by third parties, except as agreed by AECOM, and denies any liability whatsoever, to any party that uses or relies on this drawing without AECOM's express written consent. Do not scale this document. All measurements must be obtained from the stated dimensions.

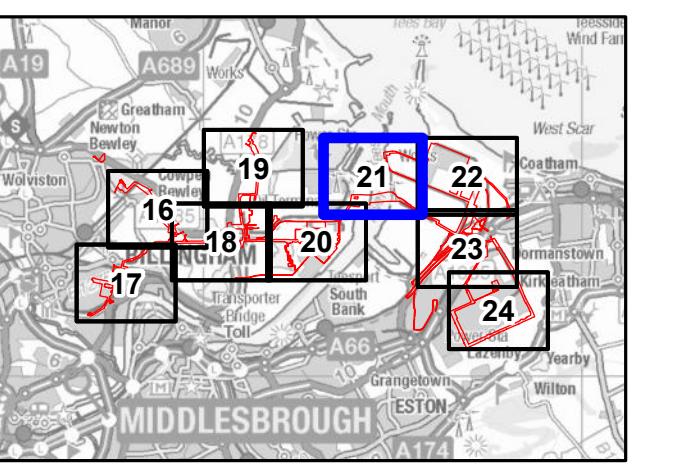


AECOM Limited  
100 Embankment,  
Cathedral Approach,  
Manchester, M3 7FB  
www.aecom.com

- Order Limits
- Detailed Sheet Number
- Work No. 6A.1 - Hydrogen Distribution Network - Overground and Underground Pipelines
- Work No. 6B.1 - Hydrogen Distribution Network - Above Ground Installations



Infrastructure Planning  
(Applications: Prescribed Forms  
and Procedure) Regulations 2009  
Regulation 5(2)(j).



NOTES

- 1: Reproduced from Ordnance Survey digital map data © Crown copyright 2024. All rights reserved. License number 0100031673.
- 2: Contains Ordnance Survey Data © Crown Copyright and database right 2024.

APPLICATION REFERENCE

H2T\_Oct24\_DCO\_2.4\_Rev02

ISSUE PURPOSE

FOR CHANGE APPLICATION

PROJECT NUMBER

60689030

DRAWING TITLE

Works Plans  
Work No. 6 - Hydrogen Distribution Network

SHEET NUMBER

Sheet 21 of 45



This drawing has been prepared for the use of AECOM's client. It may not be used, modified, reproduced or relied upon by third parties, except as agreed by AECOM, or as required by law. AECOM accepts no responsibility, and denies any liability whatsoever, to any party that uses or relies on this drawing without AECOM's express written consent. Do not scale this document. All measurements must be obtained from the stated dimensions.



APPLICANT

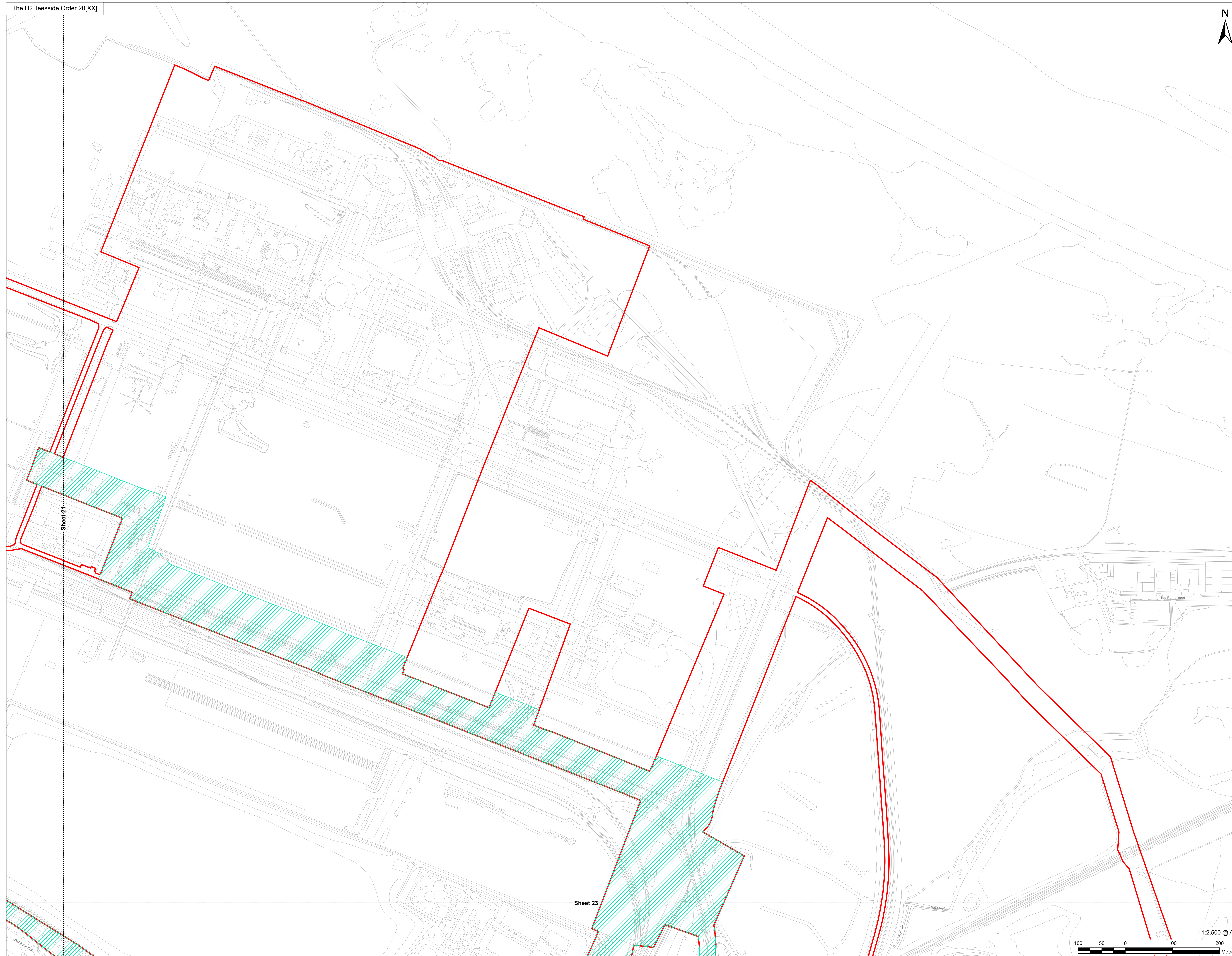


CONSULTANT

AECOM Limited  
100 Embankment,  
Cathedral Approach,  
Manchester, M3 7FB  
www.aecom.com

LEGEND

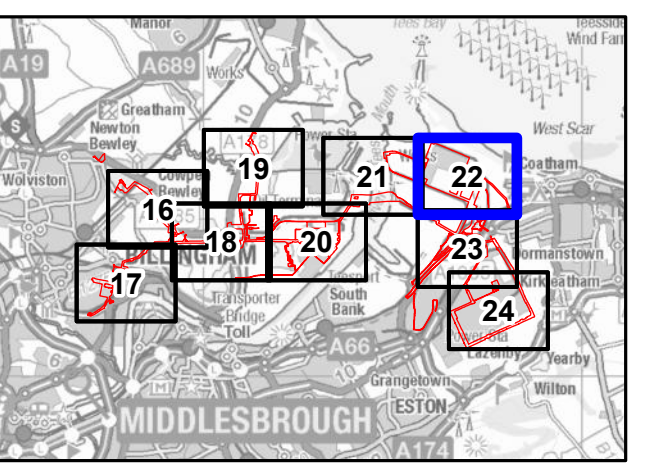
- Order Limits
- Detailed Sheet Number
- Distribution Network - Overground and Underground Pipelines



Sheet 21

Sheet 23

**Infrastructure Planning**  
(Applications: Prescribed Forms and Procedure) Regulations 2009 Regulation 5(2)(j).



NOTES

- 1: Reproduced from Ordnance Survey digital map data © Crown copyright 2024. All rights reserved. License number 0100031673.
- 2: Contains Ordnance Survey Data © Crown Copyright and database right 2024.

APPLICATION REFERENCE

H2T\_Oct24\_DCO\_2.4\_Rev02

ISSUE PURPOSE

FOR CHANGE APPLICATION

PROJECT NUMBER

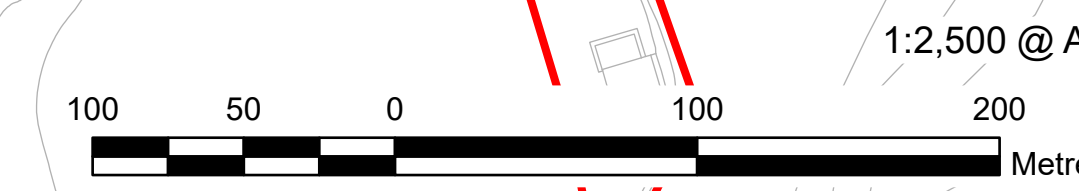
60689030

DRAWING TITLE

Works Plans  
Work No. 6 - Hydrogen Distribution Network

SHEET NUMBER

Sheet 22 of 45



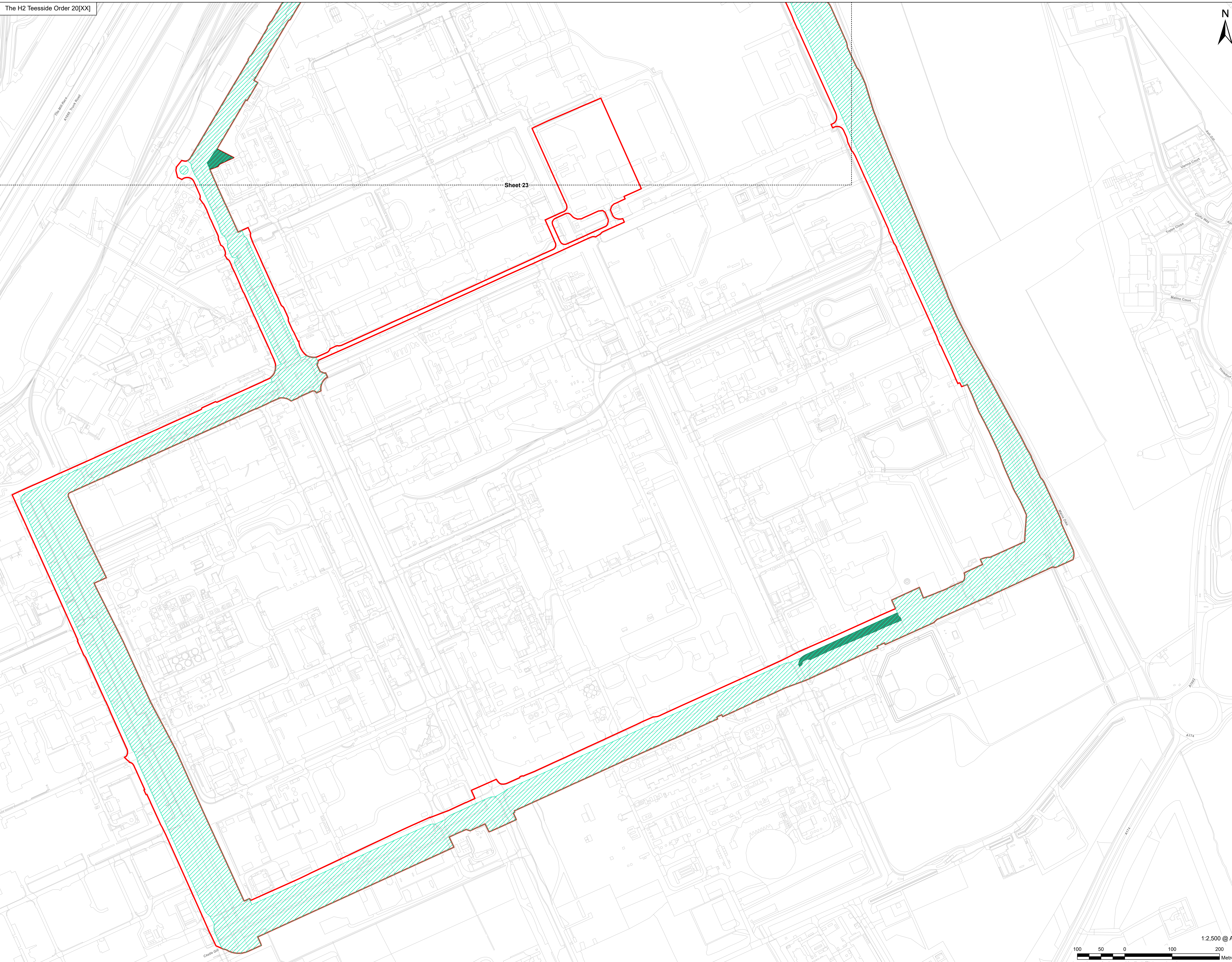
This drawing has been prepared for the use of AECOM's client. It may not be used, modified, reproduced or relied upon by third parties, except as agreed by AECOM, or as required by law. AECOM accepts no responsibility, and denies any liability, whatsoever, to any party that uses or relies on this drawing without AECOM's express written consent. Do not scale this document. All measurements must be obtained from the stated dimensions.





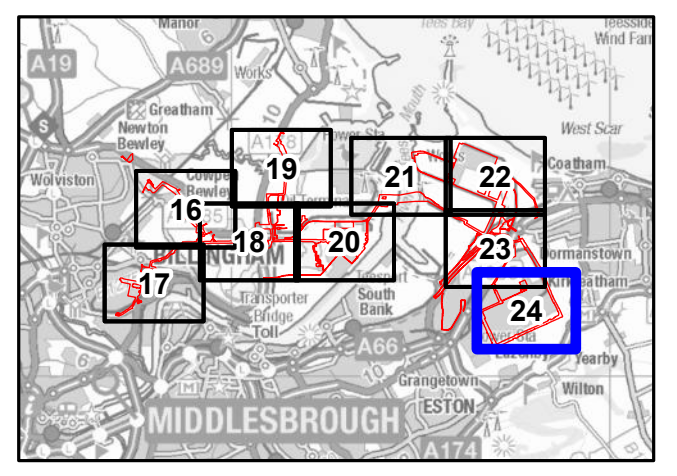
AECOM Limited  
100 Embankment,  
Cathedral Approach,  
Manchester, M3 7FB  
www.aecom.com

- Order Limits
- Detailed Sheet Number
- Work No. 6A.1 - Hydrogen Distribution Network - Overground and Underground Pipelines
- Work No. 6B.1 - Hydrogen Distribution Network - Above Ground Installations



Sheet 23

**Infrastructure Planning**  
(Applications: Prescribed Forms and Procedure) Regulations 2009 Regulation 5(2)(j).



NOTES

- 1: Reproduced from Ordnance Survey digital map data © Crown copyright 2024. All rights reserved. License number 0100031673.
- 2: Contains Ordnance Survey Data © Crown Copyright and database right 2024.

APPLICATION REFERENCE

H2T\_Oct24\_DCO\_2.4\_Rev02

ISSUE PURPOSE

FOR CHANGE APPLICATION

PROJECT NUMBER

60689030

DRAWING TITLE

Works Plans  
Work No. 6 - Hydrogen Distribution Network

SHEET NUMBER

Sheet 24 of 45

This drawing has been prepared for the use of AECOM's client. It may not be used, modified, reproduced or relied upon by third parties, except as agreed by AECOM, or as required by law. AECOM accepts no responsibility, and denies any liability, whatsoever, to any party that uses or relies on this drawing without AECOM's express written consent. All measurements must be obtained from the stated dimensions.



APPLICANT

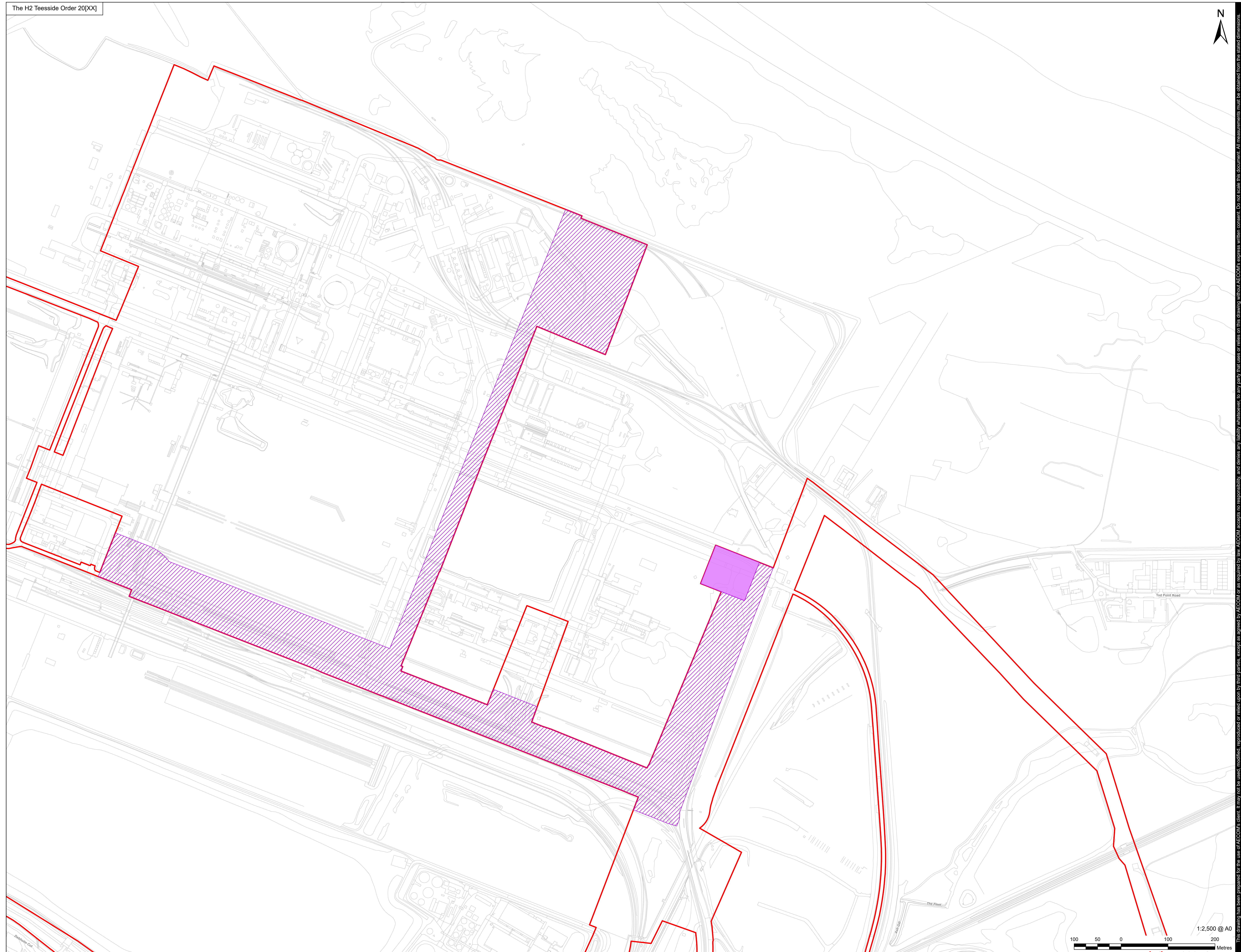


CONSULTANT

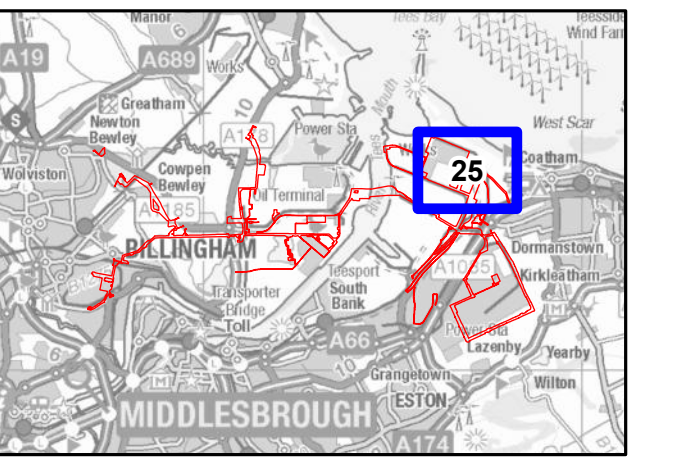
AECOM Limited  
100 Embankment,  
Cathedral Approach,  
Manchester, M3 7FB  
www.aecom.com

LEGEND

- Order Limits
- Detailed Sheet Number
- Work No. 7A - Carbon Dioxide - Export Pipeline
- Work No. 7B - Carbon Dioxide - Above Ground Installation



Infrastructure Planning  
(Applications: Prescribed Forms  
and Procedure) Regulations 2009  
Regulation 5(2)(j).



NOTES

- 1: Reproduced from Ordnance Survey digital map data © Crown copyright 2024. All rights reserved. License number 0100031673.
- 2: Contains Ordnance Survey Data © Crown Copyright and database right 2024.

APPLICATION REFERENCE

H2T\_Oct24\_DCO\_2.4\_Rev02

ISSUE PURPOSE

FOR CHANGE APPLICATION

PROJECT NUMBER

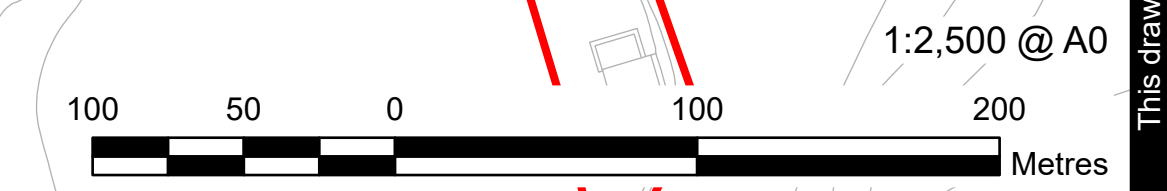
60689030

DRAWING TITLE

Works Plans  
Work No. 7 - Carbon Dioxide Export  
Pipeline Pipeline and Compression  
Station

SHEET NUMBER

Sheet 25 of 45



This drawing has been prepared for the use of AECOM's client. It may not be used, modified, reproduced or relied upon by third parties, except as agreed by AECOM, or as required by law. AECOM accepts no responsibility, and denies any liability, whatsoever, to any party that uses or relies on this drawing without AECOM's express written consent. Do not scale this document. All measurements must be obtained from the stated dimensions.






APPLICANT

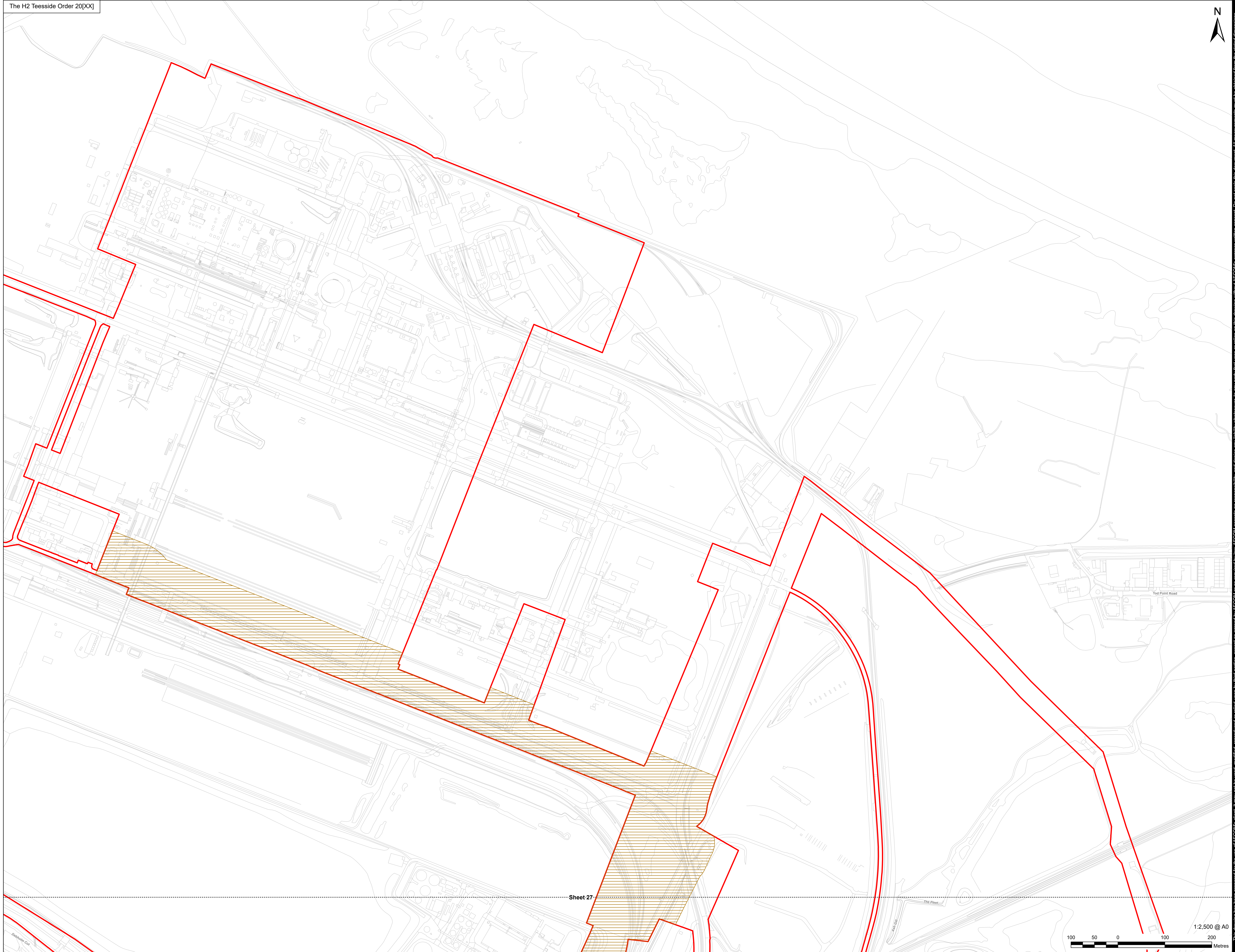


CONSULTANT

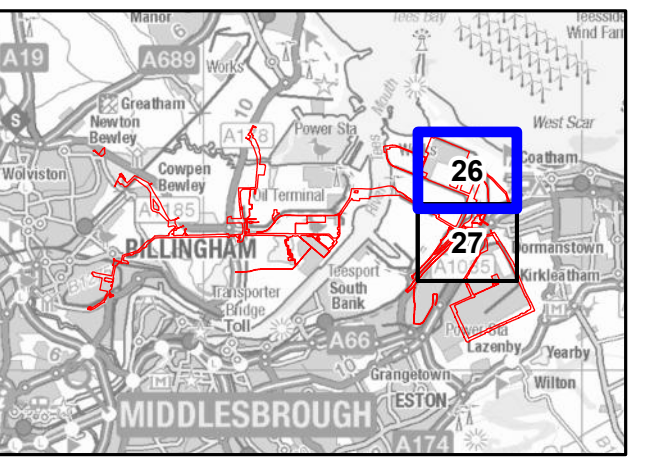
AECOM Limited  
100 Embankment,  
Cathedral Approach,  
Manchester, M3 7FB  
www.aecom.com

LEGEND

-  Order Limits
-  Detailed Sheet Number
-  Work No. 8 - Oxygen and Nitrogen Gas Connections



Infrastructure Planning  
(Applications: Prescribed Forms  
and Procedure) Regulations 2009  
Regulation 5(2)(j).



NOTES

- 1: Reproduced from Ordnance Survey digital map data © Crown copyright 2024. All rights reserved. License number 0100031673.
- 2: Contains Ordnance Survey Data © Crown Copyright and database right 2024.

APPLICATION REFERENCE

H2T\_Oct24\_DCO\_2.4\_Rev02

ISSUE PURPOSE

FOR CHANGE APPLICATION

PROJECT NUMBER

60689030

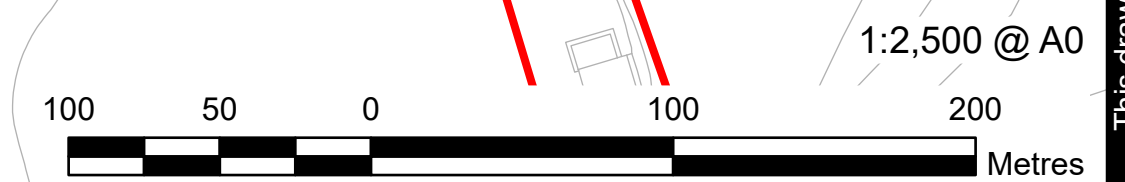
DRAWING TITLE

Works Plans  
Work No. 8 - Oxygen and Nitrogen  
Gas Connections

SHEET NUMBER

Sheet 26 of 45

Sheet 27



This drawing has been prepared for the use of AECOM's client. It may not be used, modified, reproduced or relied upon by third parties, except as agreed by AECOM, or as required by law. AECOM accepts no responsibility, and denies any liability, whatsoever, to any party that uses or relies on this drawing without AECOM's express written consent. Do not scale this document. All measurements must be obtained from the stated dimensions.










APPLICANT

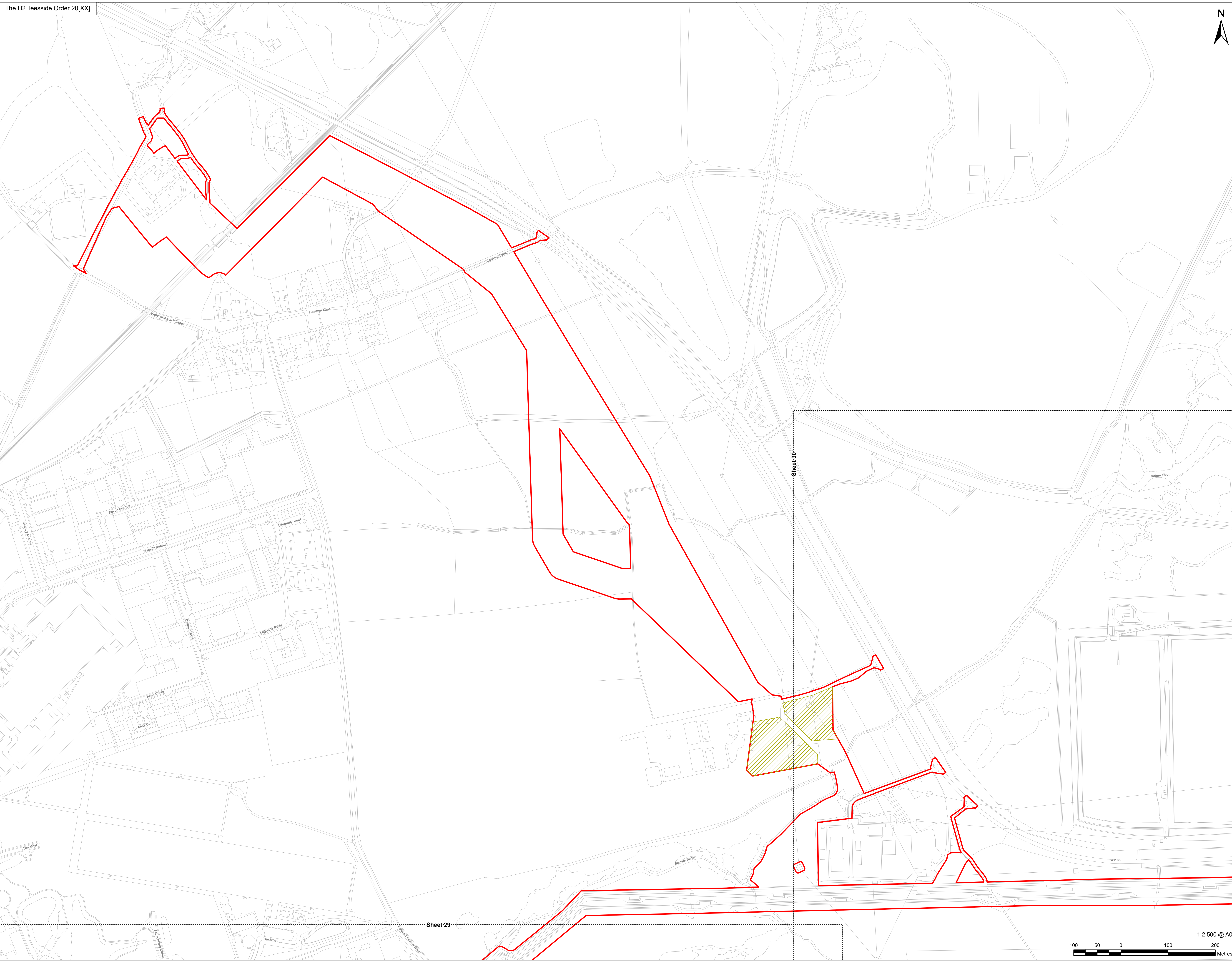


CONSULTANT

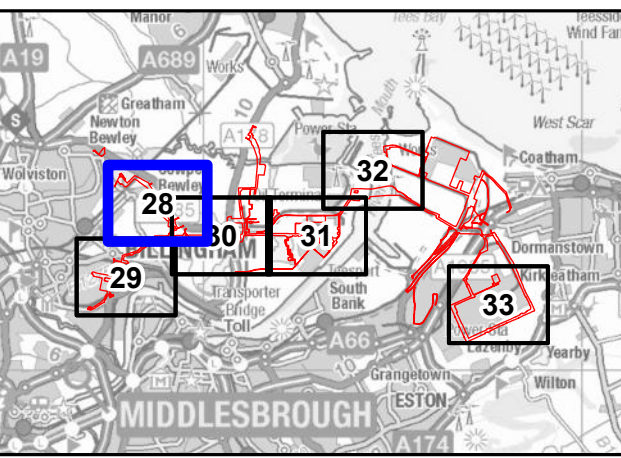
AECOM Limited  
100 Embankment,  
Cathedral Approach,  
Manchester, M3 7FB  
www.aecom.com

LEGEND

-  Order Limits
-  Detailed Sheet Number
-  Work No. 9 - Temporary Construction Compounds



**Infrastructure Planning**  
(Applications: Prescribed Forms and Procedure) Regulations 2009 Regulation 5(2)(j).



NOTES

- 1: Reproduced from Ordnance Survey digital map data © Crown copyright 2024. All rights reserved. License number 0100031673.
- 2: Contains Ordnance Survey Data © Crown Copyright and database right 2024.

APPLICATION REFERENCE

H2T\_Oct24\_DCO\_2.4\_Rev02

ISSUE PURPOSE

FOR CHANGE APPLICATION

PROJECT NUMBER

60689030

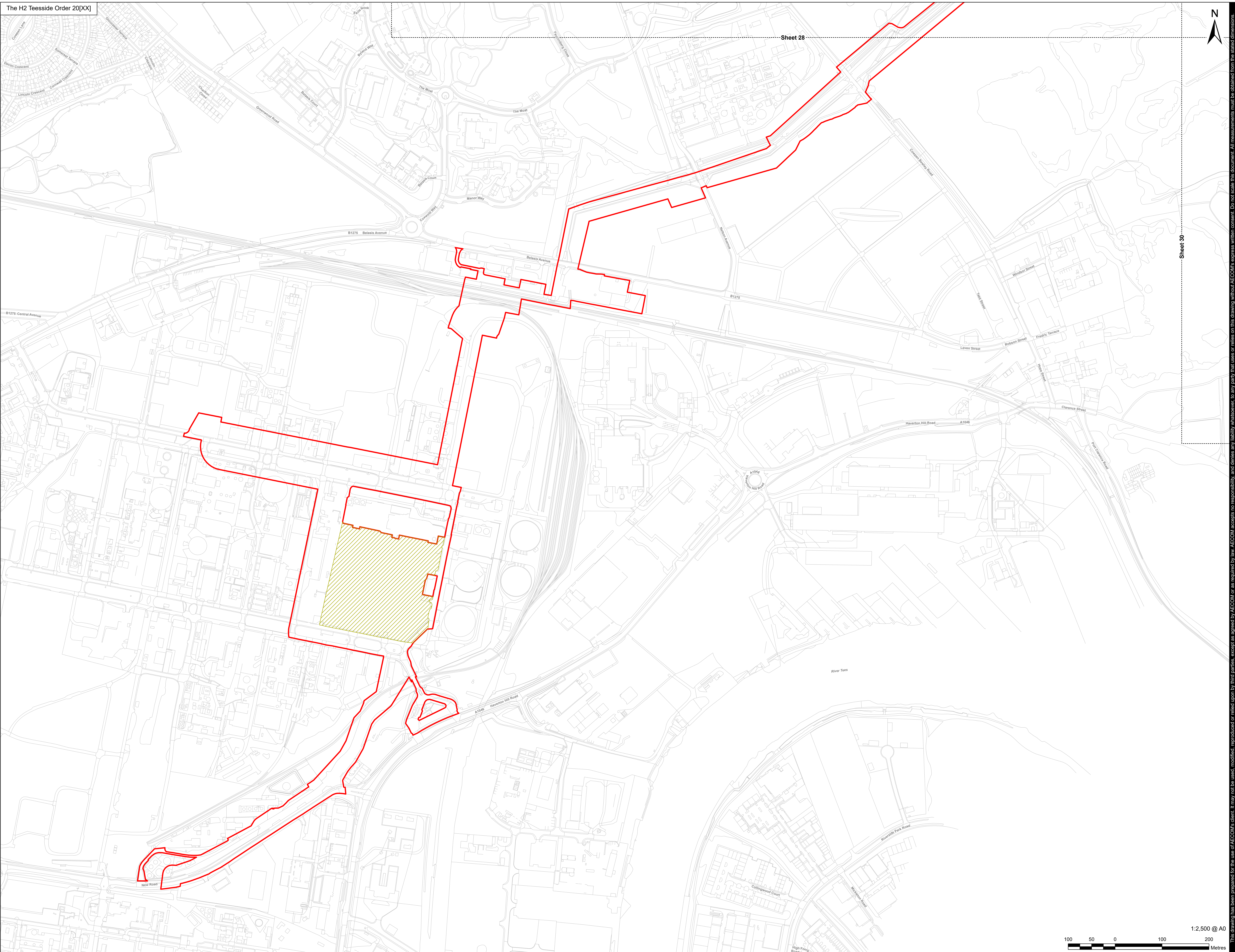
DRAWING TITLE

Works Plans  
Work No. 9 - Temporary Construction Compounds

SHEET NUMBER

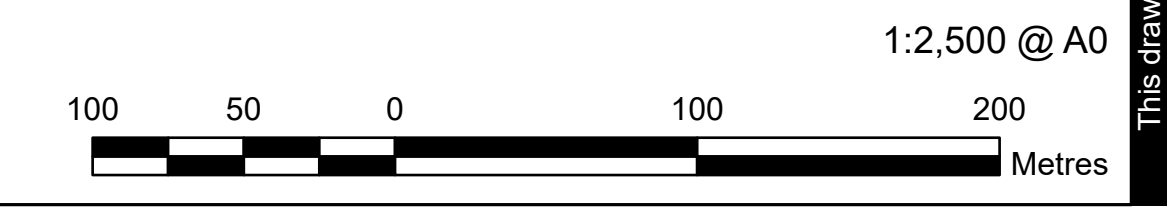
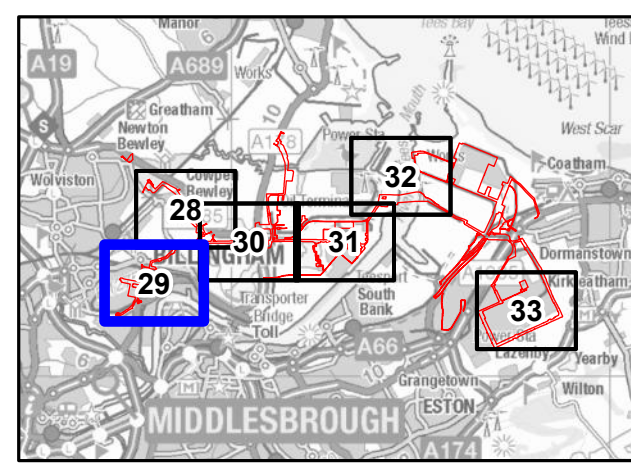
Sheet 28 of 45

This drawing has been prepared for the use of AECOM's client. It may not be used, modified, reproduced or relied upon by third parties, except as agreed by AECOM, and denies any liability whatsoever to any party that uses or relies on this drawing without AECOM's express written consent. Do not scale this document. All measurements must be obtained from the stated dimensions.



Sheet 28

Sheet 29

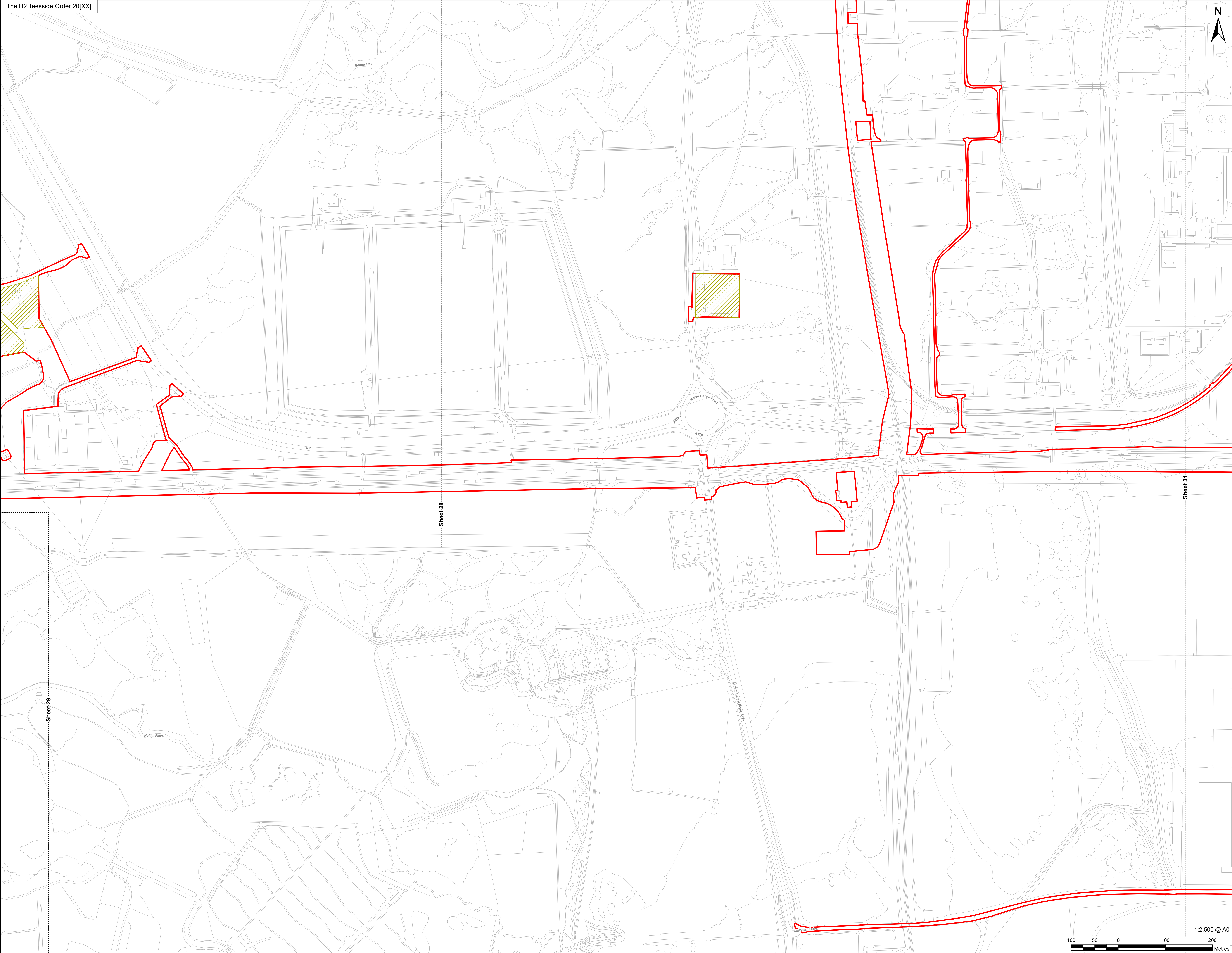


This drawing has been prepared for the use of AECOM's client. It may not be used, modified, reproduced or relied upon by third parties, except as agreed by AECOM, or as required by law. AECOM accepts no responsibility, and denies any liability, whatsoever, to any party that uses or relies on this drawing without AECOM's express written consent. Do not scale this document. All measurements must be obtained from the stated dimensions.



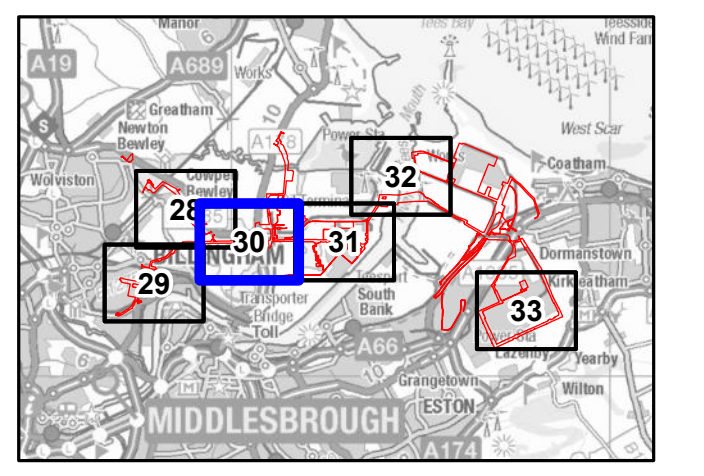
AECOM Limited  
100 Embankment,  
Cathedral Approach,  
Manchester, M3 7FB  
www.aecom.com

- Order Limits
- Detailed Sheet Number
- Work No. 9 - Temporary Construction Compounds



This drawing has been prepared for the use of AECOM's client. It may not be used, modified, reproduced or relied upon by third parties, except as agreed by AECOM, or as required by law. AECOM accepts no responsibility, and denies any liability, whatsoever, to any party that uses or relies on this drawing without AECOM's express written consent. Do not scale this document. All measurements must be obtained from the stated dimensions.

**Infrastructure Planning**  
(Applications: Prescribed Forms  
and Procedure) Regulations 2009  
Regulation 5(2)(j).



**NOTES**  
1: Reproduced from Ordnance Survey digital map data © Crown copyright 2024. All rights reserved. License number 0100031673.  
2: Contains Ordnance Survey Data © Crown Copyright and database right 2024.

**APPLICATION REFERENCE**  
H2T\_Oct24\_DCO\_2.4\_Rev02

**ISSUE PURPOSE**  
FOR CHANGE APPLICATION

**PROJECT NUMBER**  
60689030

**DRAWING TITLE**  
Works Plans  
Work No. 9 - Temporary Construction Compounds

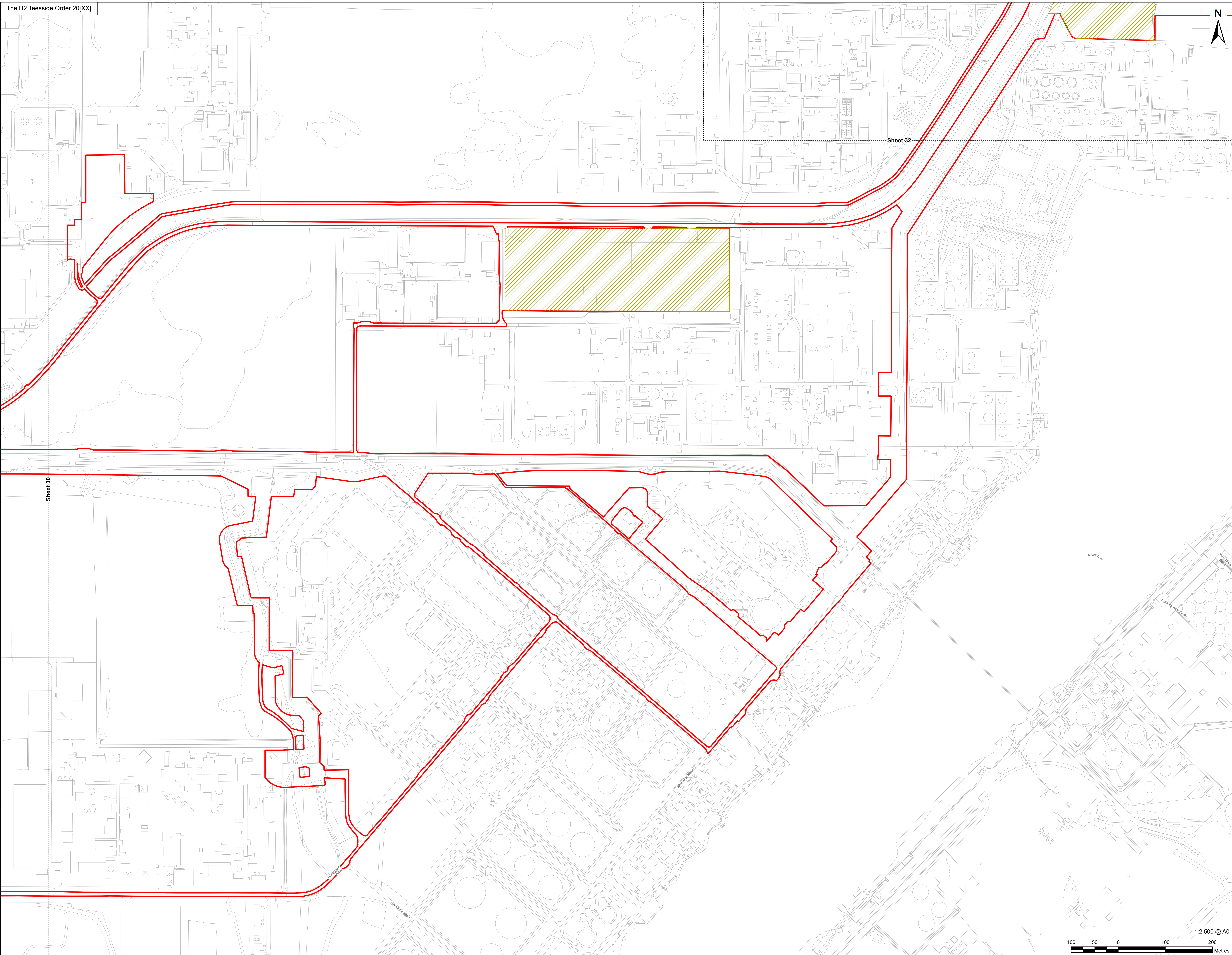
**SHEET NUMBER**  
Sheet 30 of 45



1:2,500 @ A0



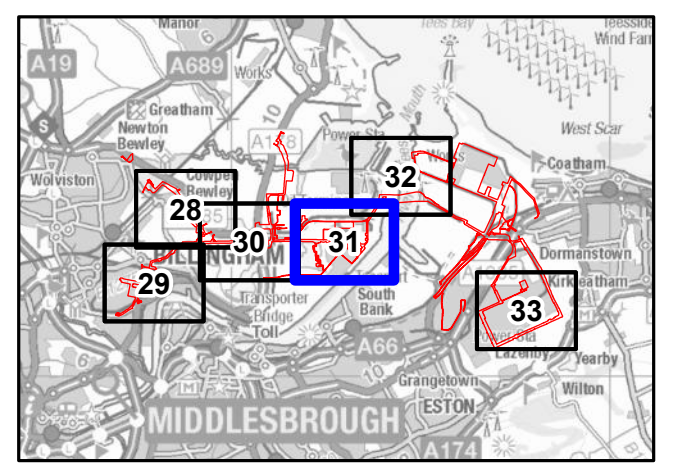
- Order Limits
- Detailed Sheet Number
- Work No. 9 - Temporary Construction Compounds



This drawing has been prepared for the use of AECOM's client. It may not be used, modified, reproduced or relied upon by third parties, except as agreed by AECOM, or as required by law. AECOM accepts no responsibility, and denies any liability, whatsoever, to any party that uses or relies on this drawing without AECOM's express written consent. Do not scale this document. All measurements must be obtained from the stated dimensions.

1:2,500 @ A0  
0 50 100 200 Metres

**Infrastructure Planning  
(Applications: Prescribed Forms  
and Procedure) Regulations 2009  
Regulation 5(2)(j).**



**NOTES**  
1: Reproduced from Ordnance Survey digital map data © Crown copyright 2024. All rights reserved. License number 0100031673.  
2: Contains Ordnance Survey Data © Crown Copyright and database right 2024.

**APPLICATION REFERENCE**  
H2T\_Oct24\_DCO\_2.4\_Rev02

**ISSUE PURPOSE**  
FOR CHANGE APPLICATION

**PROJECT NUMBER**  
60689030

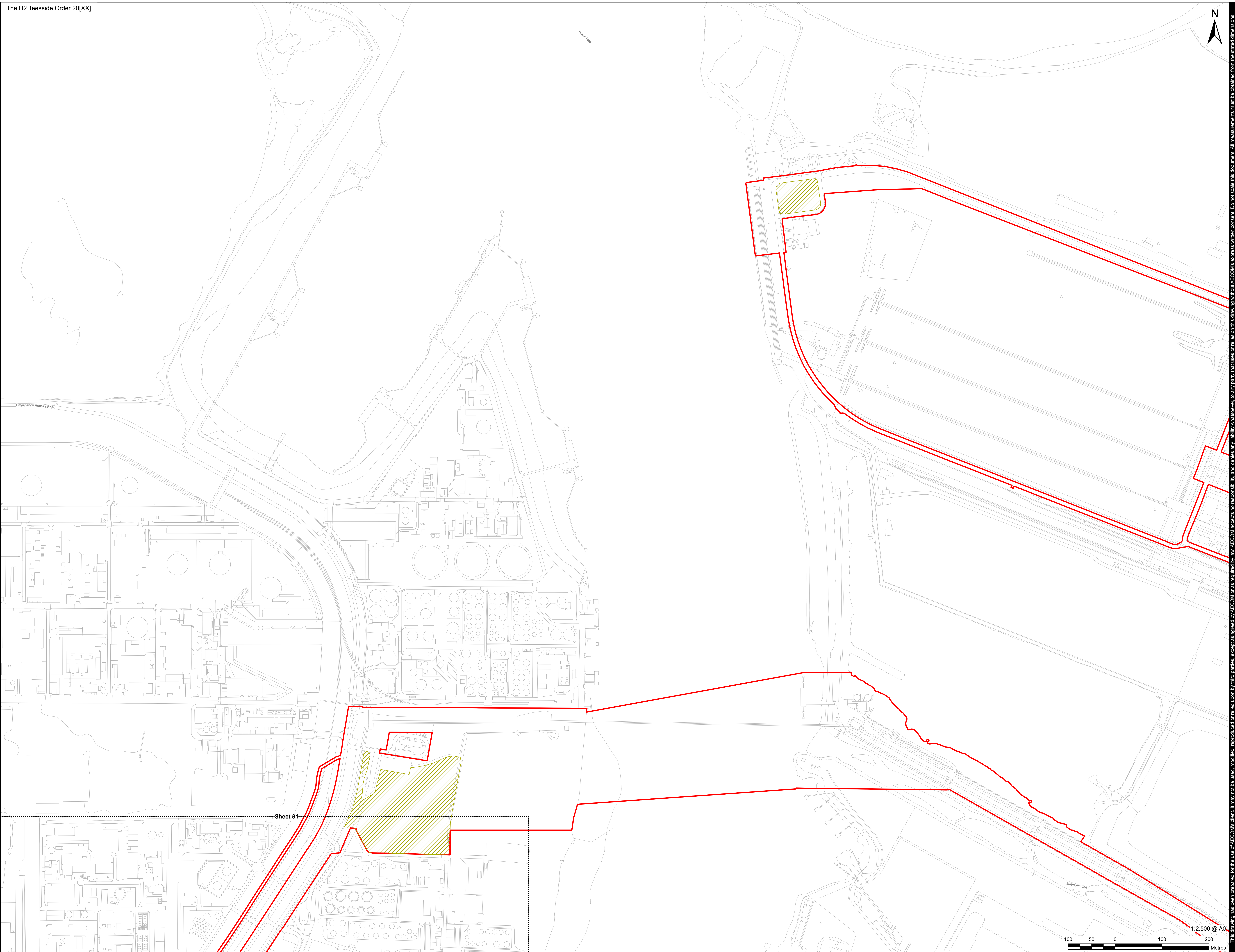
**DRAWING TITLE**  
Works Plans  
Work No. 9 - Temporary Construction Compounds

**SHEET NUMBER**  
Sheet 31 of 45



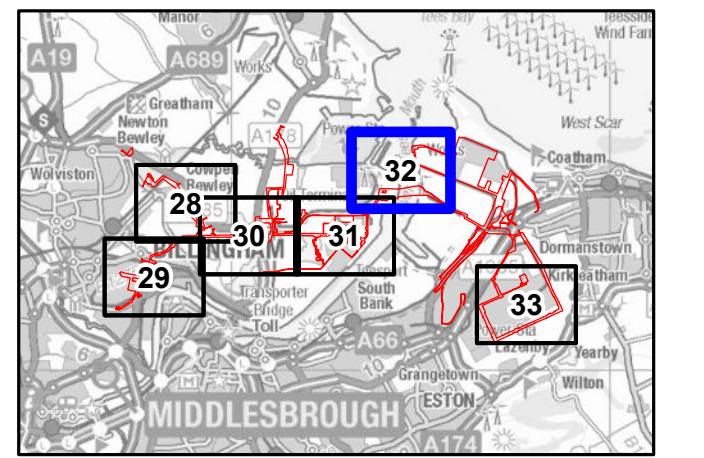
AECOM Limited  
100 Embankment,  
Cathedral Approach,  
Manchester, M3 7FB  
www.aecom.com

- Order Limits
- Detailed Sheet Number
- Work No. 9 - Temporary Construction Compounds



Sheet 31

**Infrastructure Planning**  
(Applications: Prescribed Forms and Procedure) Regulations 2009 Regulation 5(2)(j).



NOTES

- 1: Reproduced from Ordnance Survey digital map data © Crown copyright 2024. All rights reserved. License number 0100031673.
- 2: Contains Ordnance Survey Data © Crown Copyright and database right 2024.

APPLICATION REFERENCE

H2T\_Oct24\_DCO\_2.4\_Rev02

ISSUE PURPOSE

FOR CHANGE APPLICATION

PROJECT NUMBER

60689030

DRAWING TITLE


Works Plans  
Work No. 9 - Temporary Construction Compounds

SHEET NUMBER

Sheet 32 of 45



This drawing has been prepared for the use of AECOM's client. It may not be used, modified, reproduced or relied upon by third parties, except as agreed by AECOM, or as required by law. AECOM accepts no responsibility, and denies any liability whatsoever, to any party that uses or relies on this drawing without AECOM's express written consent. Do not scale this document. All measurements must be obtained from the stated dimensions.






APPLICANT

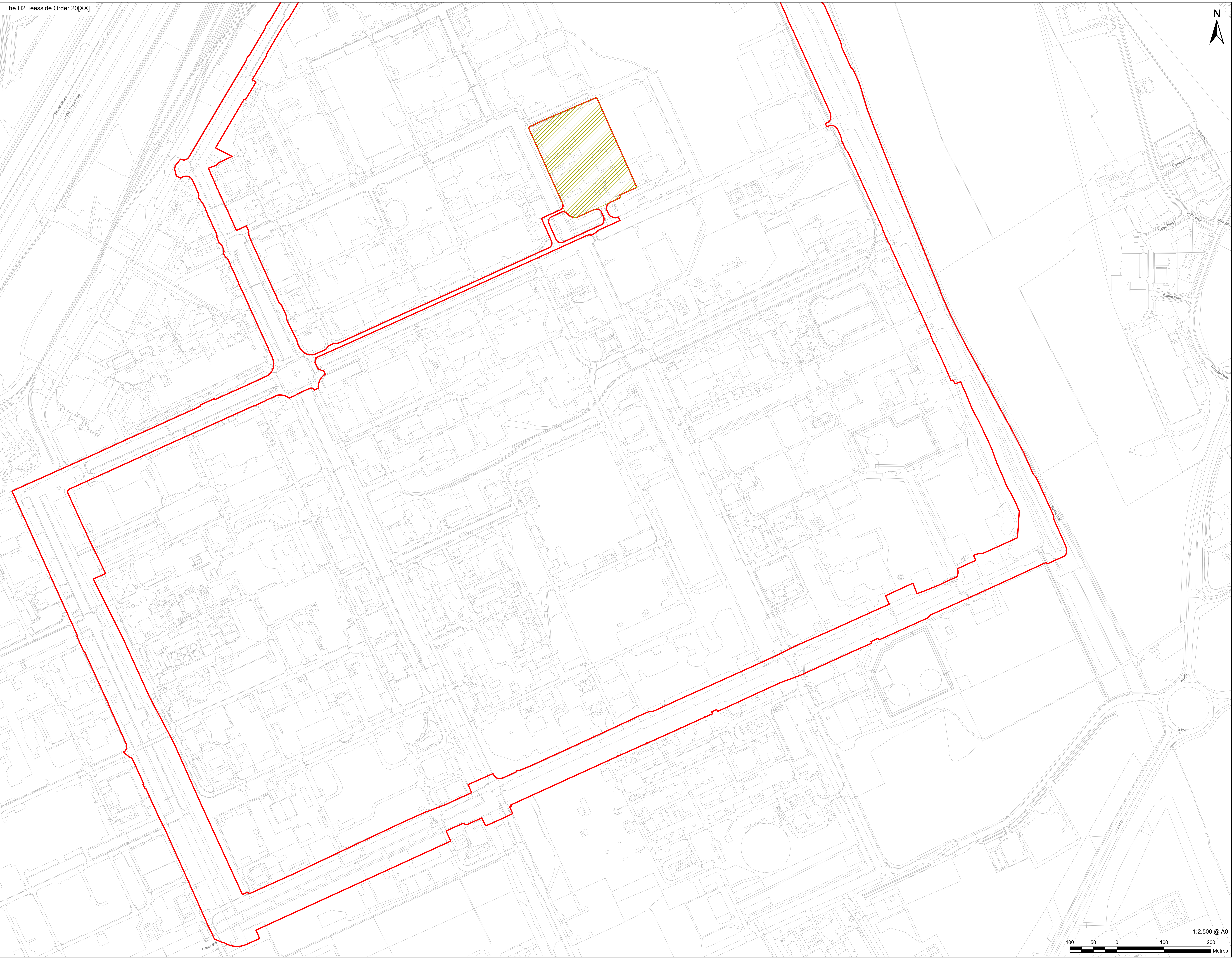


CONSULTANT

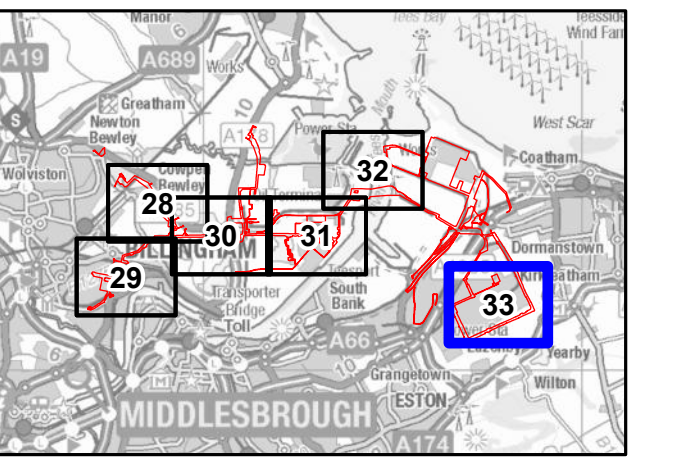
AECOM Limited  
100 Embankment,  
Cathedral Approach,  
Manchester, M3 7FB  
www.aecom.com

LEGEND

-  Order Limits
-  Detailed Sheet Number
-  Work No. 9 - Temporary Construction Compounds



**Infrastructure Planning**  
(Applications: Prescribed Forms  
and Procedure) Regulations 2009  
Regulation 5(2)(j).



NOTES

- 1: Reproduced from Ordnance Survey digital map data © Crown copyright 2024. All rights reserved. License number 0100031673.
- 2: Contains Ordnance Survey Data © Crown Copyright and database right 2024.

APPLICATION REFERENCE

H2T\_Oct24\_DCO\_2.4\_Rev02

ISSUE PURPOSE

FOR CHANGE APPLICATION

PROJECT NUMBER

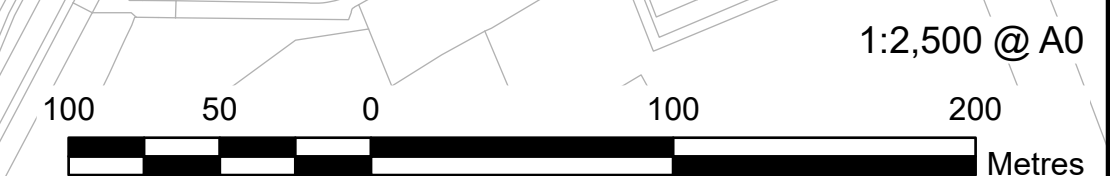
60689030

DRAWING TITLE

Works Plans  
Work No. 9 - Temporary Construction  
Compounds

SHEET NUMBER

Sheet 33 of 45



This drawing has been prepared for the use of AECOM's client. It may not be used, modified, reproduced or relied upon by third parties, except as agreed by AECOM, or as required by law. AECOM accepts no responsibility, and denies any liability, whatsoever, to any party that uses or relies on this drawing without AECOM's express written consent. Do not scale this document. All measurements must be obtained from the stated dimensions.






APPLICANT

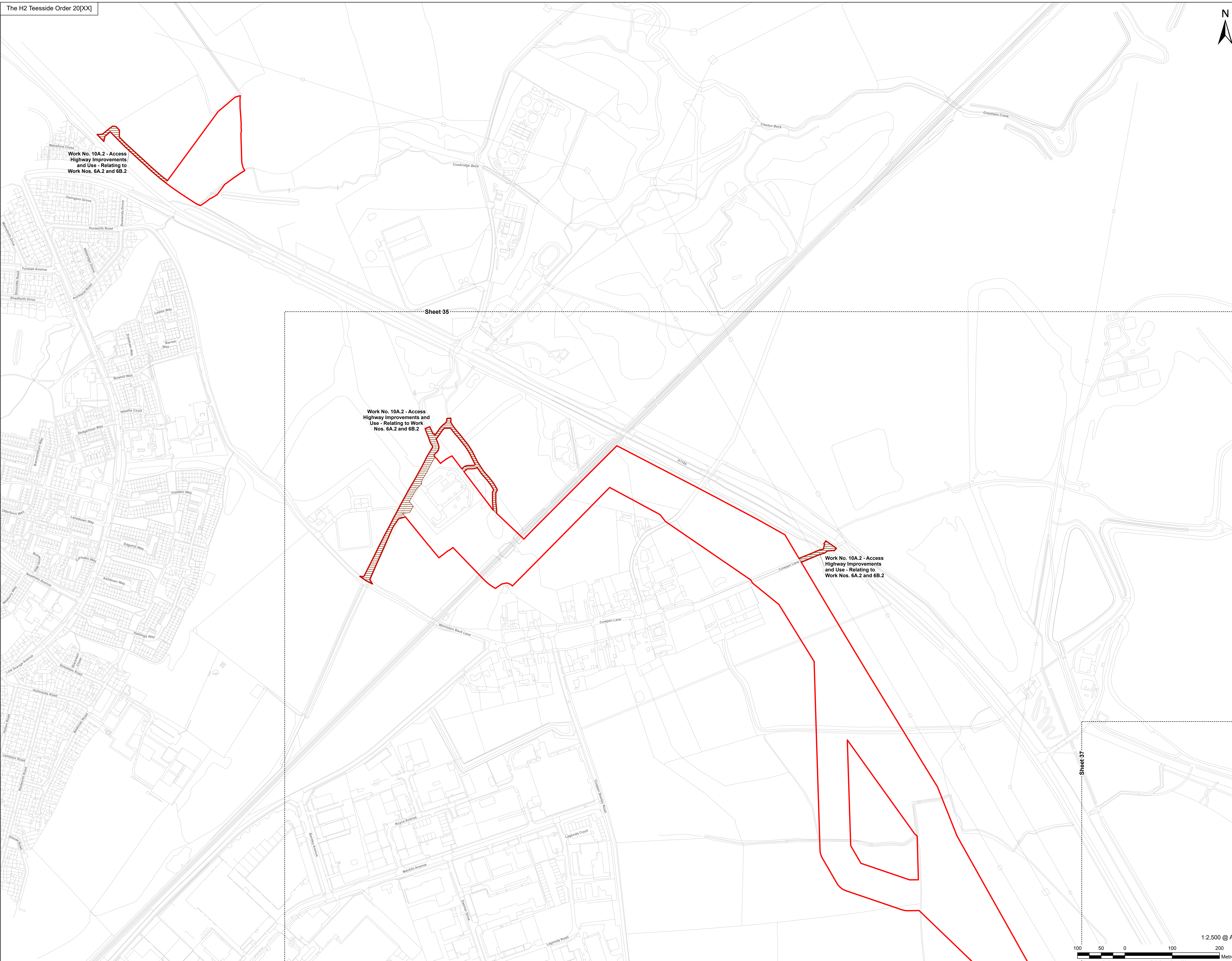


CONSULTANT

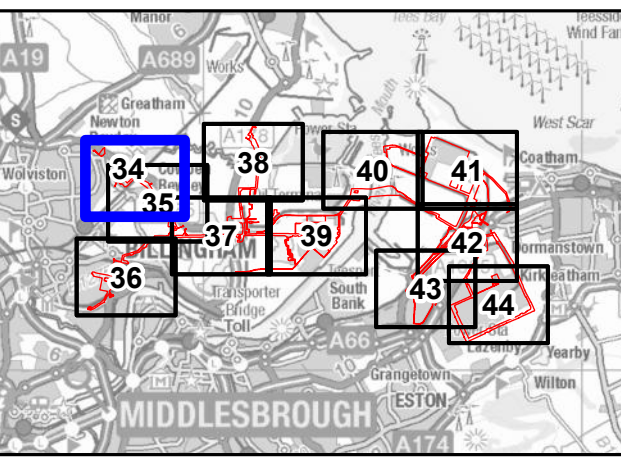
AECOM Limited  
100 Embankment,  
Cathedral Approach,  
Manchester, M3 7FB  
www.aecom.com

LEGEND

-  Order Limits
-  Detailed Sheet Number
-  Work No. 10A.2 - Access Highway Improvements and Use - Relating to Work Nos. 6A.2 and 6B.2



Infrastructure Planning  
(Applications: Prescribed Forms  
and Procedure) Regulations 2009  
Regulation 5(2)(j).



NOTES

- 1: Reproduced from Ordnance Survey digital map data © Crown copyright 2024. All rights reserved. License number 0100031673.
- 2: Contains Ordnance Survey Data © Crown Copyright and database right 2024.

APPLICATION REFERENCE

H2T\_Oct24\_DCO\_2.4\_Rev02

ISSUE PURPOSE

FOR CHANGE APPLICATION

PROJECT NUMBER


60689030

DRAWING TITLE

Works Plans  
Work No. 10 - Access Highway  
Improvements and Use

SHEET NUMBER

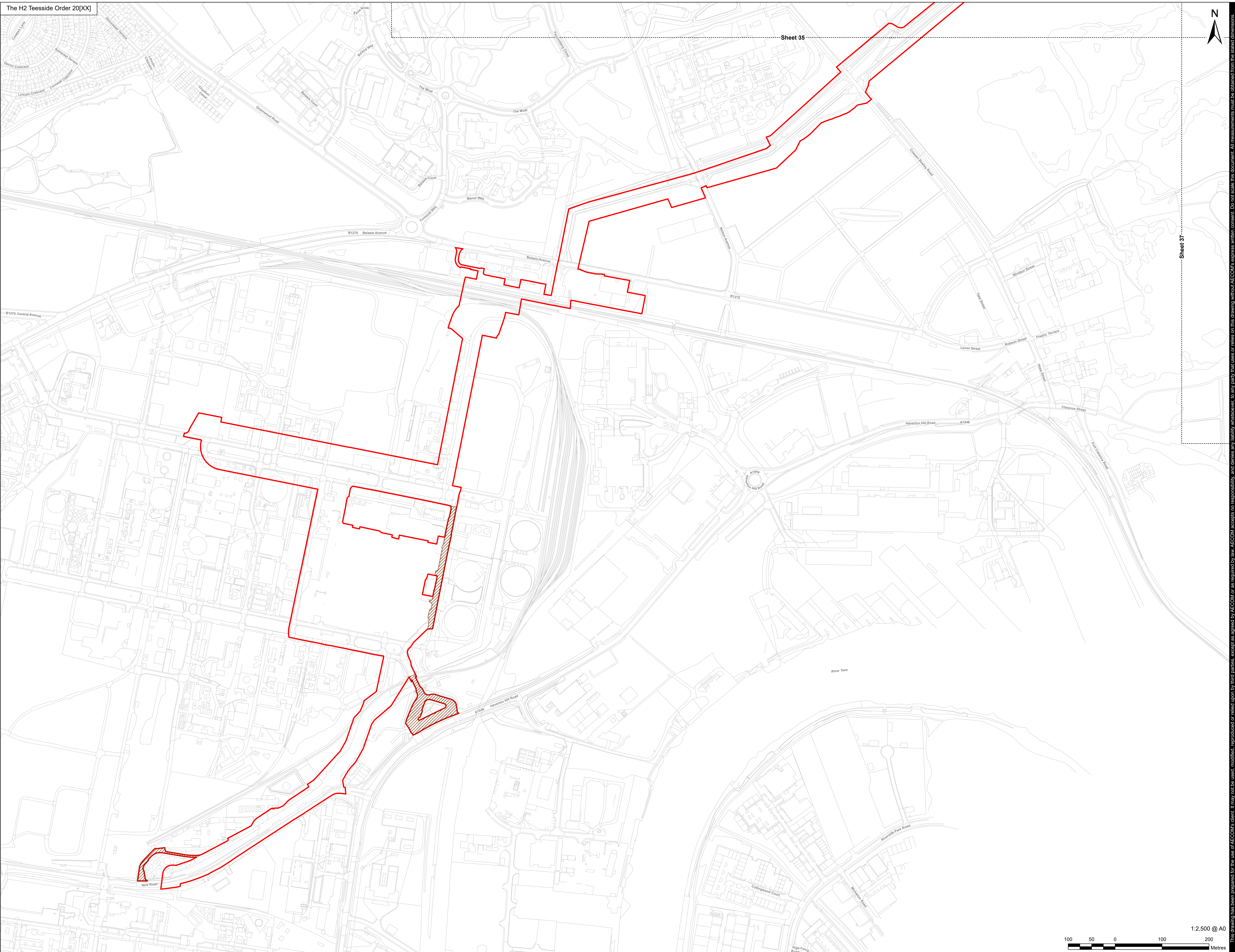
Sheet 34 of 45



This drawing has been prepared for the use of AECOM's client. It may not be used, modified, reproduced or relied upon by third parties, except as agreed by AECOM or as required by law. AECOM accepts no responsibility, and denies any liability, whatsoever, to any party that uses or relies on this drawing without AECOM's express written consent. Do not scale this document. All measurements must be obtained from the stated dimensions.





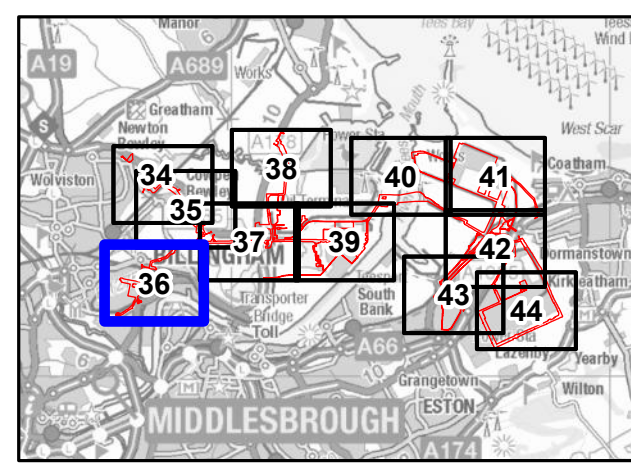


- Order Limits
- Detailed Sheet Number
- Work No. 10A.1 - Access Highway Improvements and Use



Sheet 37

Infrastructure Planning  
(Applications: Prescribed Forms  
and Procedure) Regulations 2009  
Regulation 5(2)(j).



NOTES

- 1: Reproduced from Ordnance Survey digital map data © Crown copyright 2024. All rights reserved. License number 0100031673.
- 2: Contains Ordnance Survey Data © Crown Copyright and database right 2024.

APPLICATION REFERENCE

H2T\_Oct24\_DCO\_2.4\_Rev02

ISSUE PURPOSE

FOR CHANGE APPLICATION

PROJECT NUMBER

60689030

DRAWING TITLE

Works Plans  
Work No. 10 - Access Highway  
Improvements and Use

SHEET NUMBER

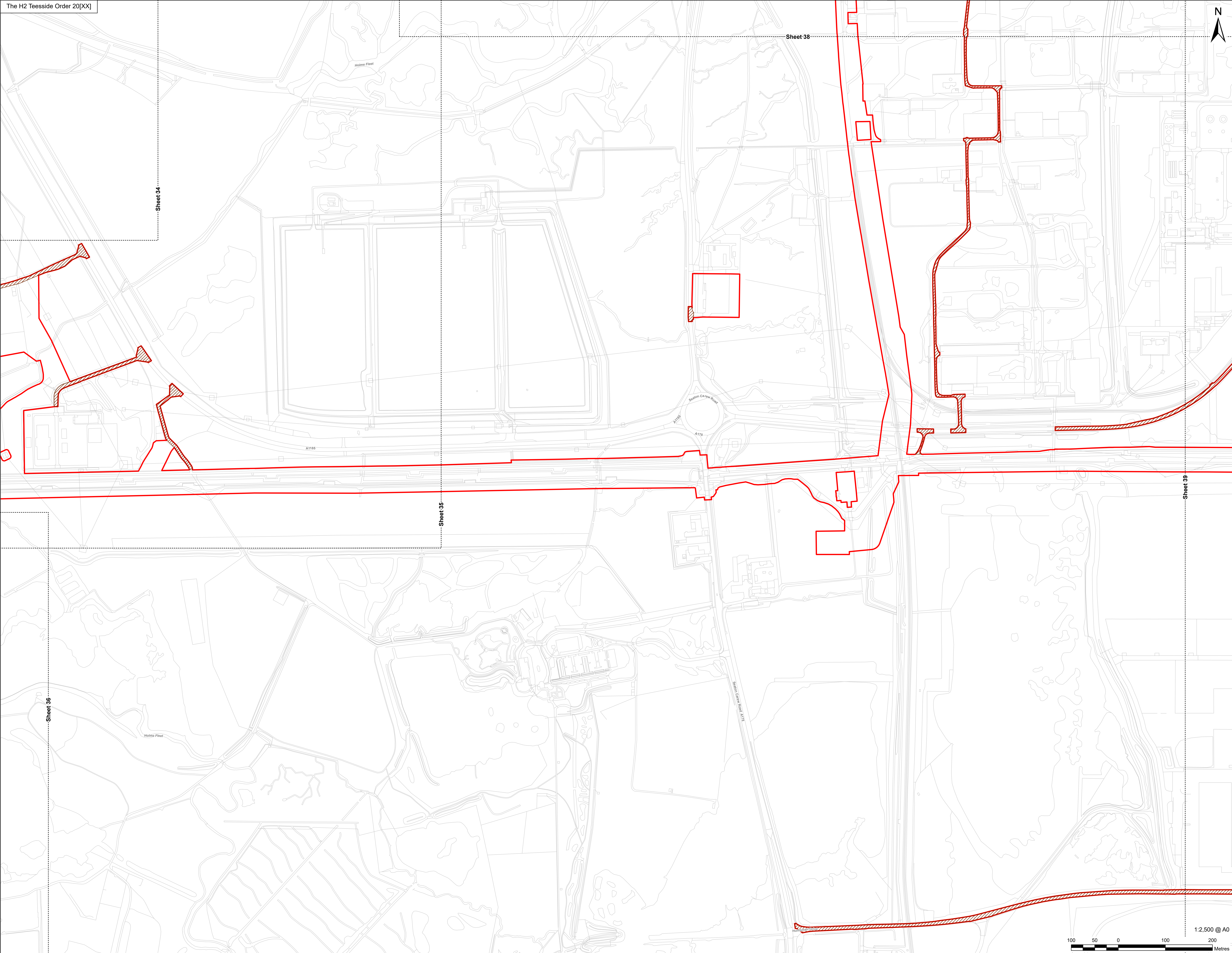
Sheet 36 of 45



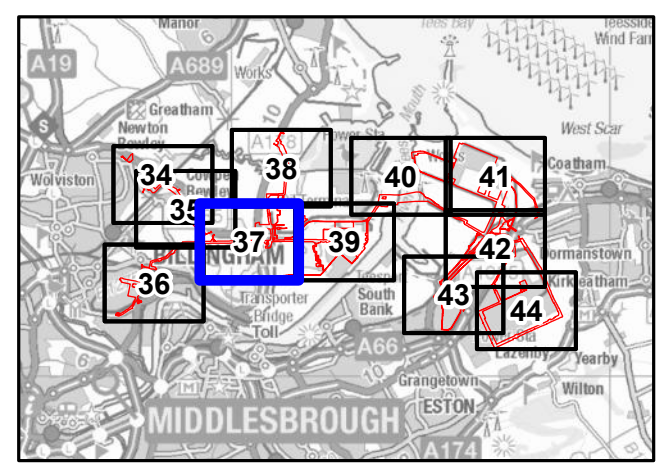


AECOM Limited  
100 Embankment,  
Cathedral Approach,  
Manchester, M3 7FB  
www.aecom.com

- Order Limits
- Detailed Sheet Number
- Work No. 10A.1 - Access Highway Improvements and Use



Infrastructure Planning  
(Applications: Prescribed Forms  
and Procedure) Regulations 2009  
Regulation 5(2)(j).



NOTES

- 1: Reproduced from Ordnance Survey digital map data © Crown copyright 2024. All rights reserved. License number 0100031673.
- 2: Contains Ordnance Survey Data © Crown Copyright and database right 2024.

APPLICATION REFERENCE

H2T\_Oct24\_DCO\_2.4\_Rev02

ISSUE PURPOSE

FOR CHANGE APPLICATION

PROJECT NUMBER

60689030

DRAWING TITLE

Works Plans  
Work No. 10 - Access Highway  
Improvements and Use

SHEET NUMBER

Sheet 37 of 45



1:2,500 @ A0

This drawing has been prepared for the use of AECOM's client. It may not be used, modified, reproduced or relied upon by third parties, except as agreed by AECOM, or as required by law. AECOM accepts no responsibility, and denies any liability, whatsoever, for any party that uses or relies on this drawing without AECOM's express written consent. Do not scale this document. All measurements must be obtained from the stated dimensions.






APPLICANT

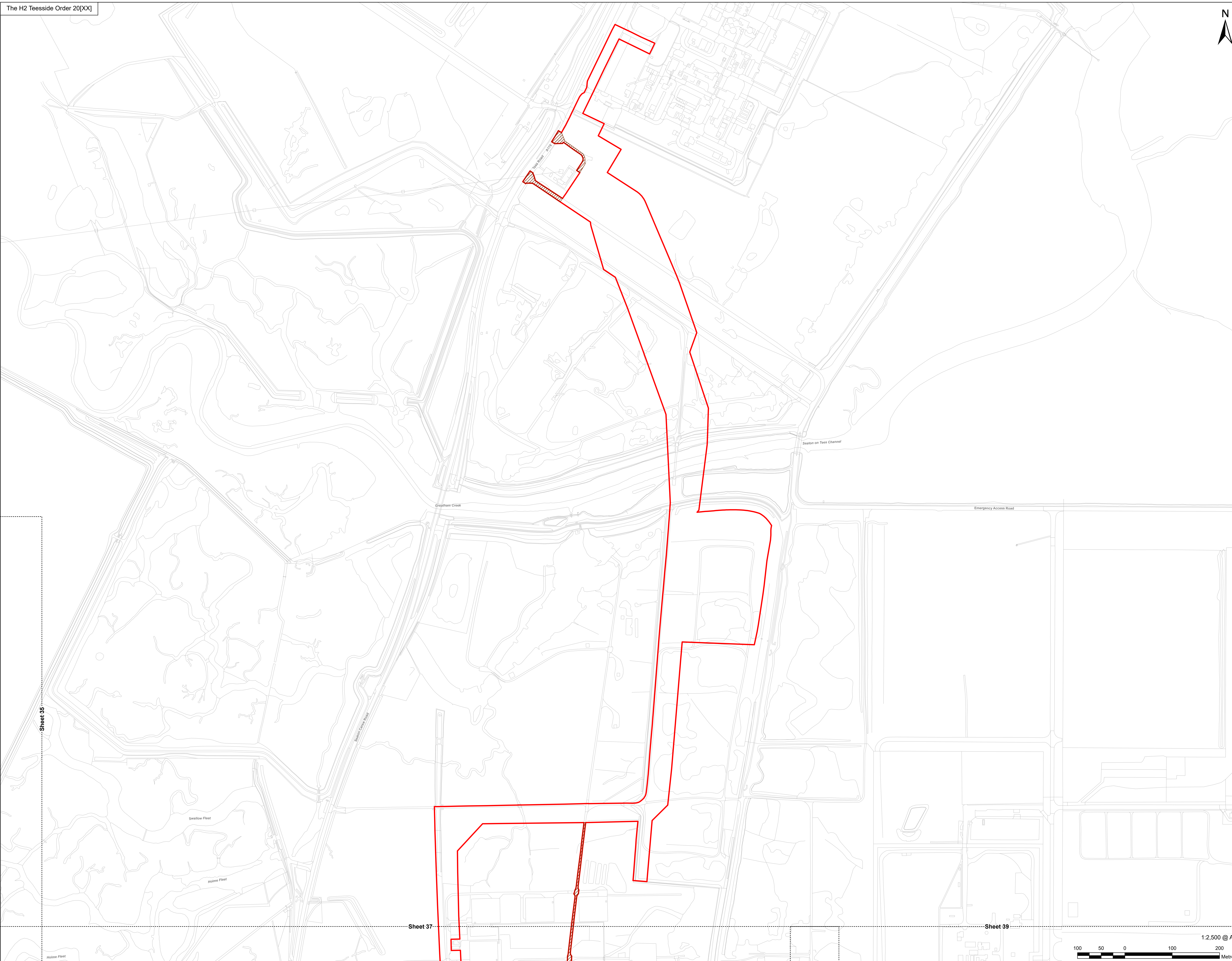


CONSULTANT

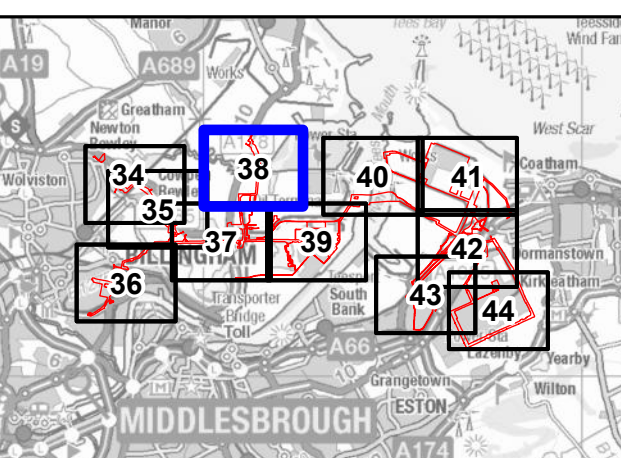
AECOM Limited  
100 Embankment,  
Cathedral Approach,  
Manchester, M3 7FB  
www.aecom.com

LEGEND

-  Order Limits
-  Detailed Sheet Number
-  Work No. 10A.1 - Access Highway Improvements and Use



Infrastructure Planning  
(Applications: Prescribed Forms  
and Procedure) Regulations 2009  
Regulation 5(2)(j).



NOTES

- 1: Reproduced from Ordnance Survey digital map data © Crown copyright 2024. All rights reserved. License number 0100031673.
- 2: Contains Ordnance Survey Data © Crown Copyright and database right 2024.

APPLICATION REFERENCE

H2T\_Oct24\_DCO\_2.4\_Rev02

ISSUE PURPOSE

FOR CHANGE APPLICATION

PROJECT NUMBER

60689030

DRAWING TITLE

Works Plans  
Work No. 10 - Access Highway  
Improvements and Use

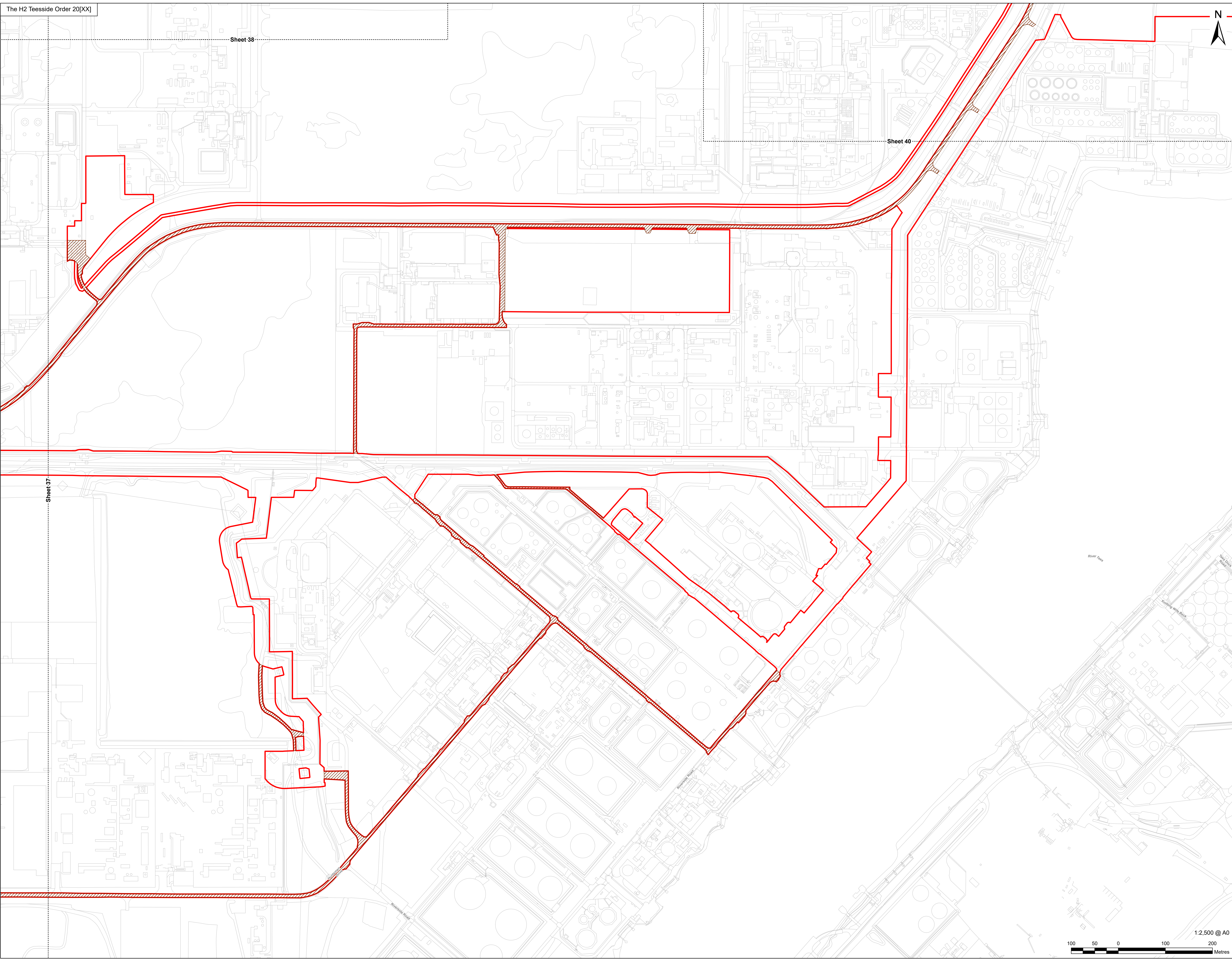
SHEET NUMBER

Sheet 38 of 45



This drawing has been prepared for the use of AECOM's client. It may not be used, modified, reproduced or relied upon by third parties, except as agreed by AECOM, or as required by law. AECOM accepts no responsibility, and denies any liability, whatsoever, to any party that uses or relies on this drawing without AECOM's express written consent. Do not scale this document. All measurements must be obtained from the stated dimensions.

Drawn: MMB Checked: SM Approved: JI Date: 2024-10-16



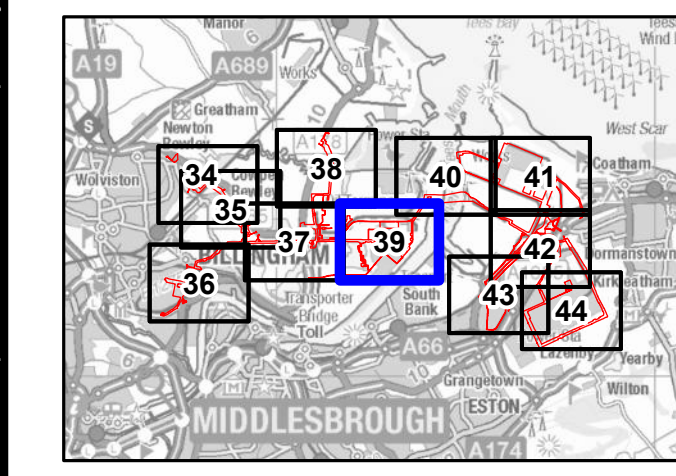
PROJECT  
H2 Teesside DCO

APPLICANT  
H2 Teesside

CONSULTANT  
AECOM Limited  
100 Embankment,  
Cathedral Approach,  
Manchester, M3 7FB  
www.aecom.com

LEGEND  
Order Limits  
Detailed Sheet Number  
Work No. 10A.1 - Access Highway  
Improvements and Use

Infrastructure Planning  
(Applications: Prescribed Forms  
and Procedure) Regulations 2009  
Regulation 5(2)(j).



NOTES  
1: Reproduced from Ordnance Survey digital map data © Crown copyright 2024. All rights reserved. License number 0100031673.  
2: Contains Ordnance Survey Data © Crown Copyright and database right 2024.

APPLICATION REFERENCE  
H2T\_Oct24\_DCO\_2.4\_Rev02

ISSUE PURPOSE  
FOR CHANGE APPLICATION

PROJECT NUMBER  
60689030

DRAWING TITLE  
Works Plans  
Work No. 10 - Access Highway  
Improvements and Use

SHEET NUMBER  
Sheet 39 of 45



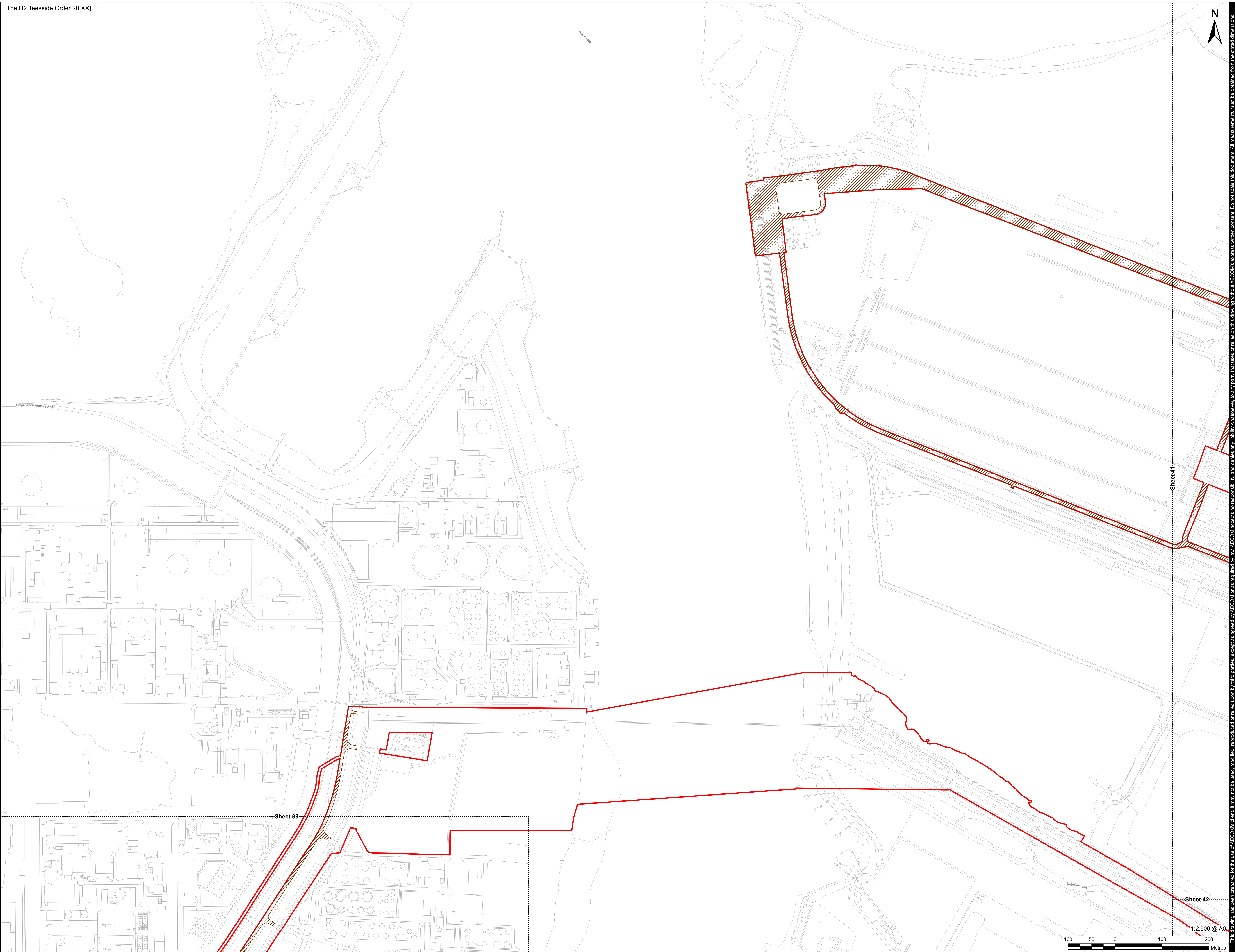
Revision: 02

This drawing has been prepared for the use of AECOM's client. It may not be used, modified, reproduced or relied upon by third parties, except as agreed by AECOM, or as required by law. AECOM accepts no responsibility, and denies any liability, whatsoever, to any party that uses or relies on this drawing without AECOM's express written consent. All measurements must be obtained from the stated dimensions.



AECOM Limited  
100 Embankment,  
Cathedral Approach,  
Manchester, M3 7FB  
www.aecom.com

- Order Limits
- Detailed Sheet Number
- Work No. 10A.1 - Access Highway Improvements and Use

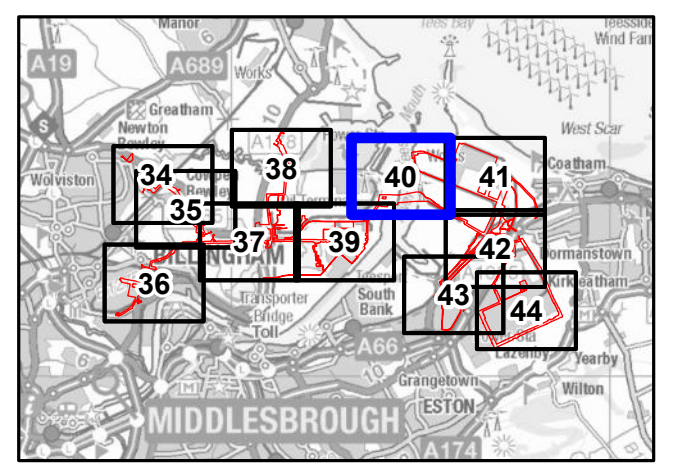


Sheet 41

Sheet 39

Sheet 42

**Infrastructure Planning**  
(Applications: Prescribed Forms and Procedure) Regulations 2009 Regulation 5(2)(j).



**NOTES**

- 1: Reproduced from Ordnance Survey digital map data © Crown copyright 2024. All rights reserved. License number 0100031673.
- 2: Contains Ordnance Survey Data © Crown Copyright and database right 2024.

**APPLICATION REFERENCE**

H2T\_Oct24\_DCO\_2.4\_Rev02

**ISSUE PURPOSE**

FOR CHANGE APPLICATION

**PROJECT NUMBER**

60689030

**DRAWING TITLE**

Works Plans  
Work No. 10 - Access Highway  
Improvements and Use

**SHEET NUMBER**

Sheet 40 of 45

This drawing has been prepared for the use of AECOM's client. It may not be used, modified, reproduced or relied upon by third parties, except as agreed by AECOM, or as required by law. AECOM accepts no responsibility, and denies any liability whatsoever, to any party that uses or relies on this drawing without AECOM's express written consent. Do not scale this document. All measurements must be obtained from the stated dimensions.






APPLICANT

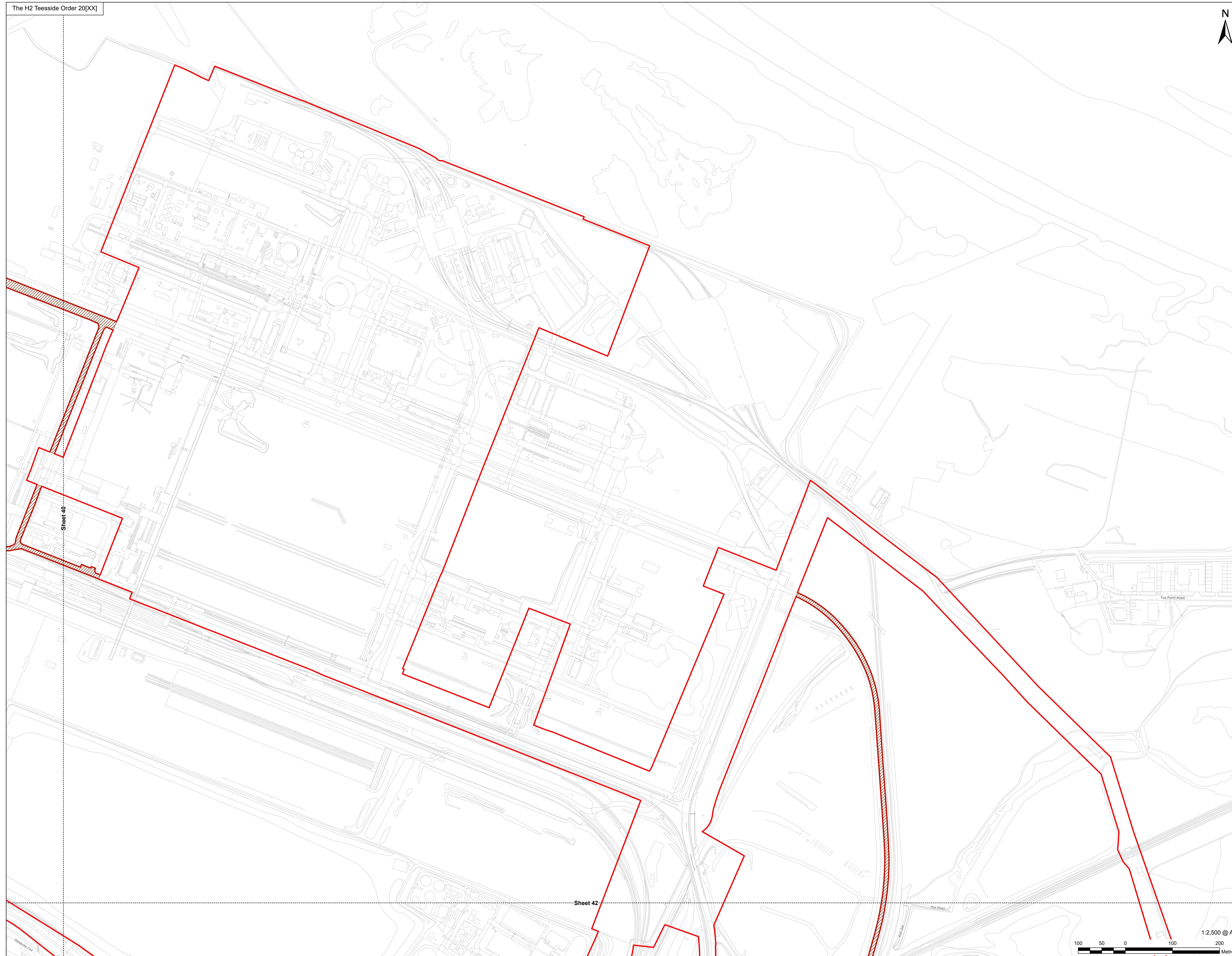


CONSULTANT

AECOM Limited  
100 Embankment,  
Cathedral Approach,  
Manchester, M3 7FB  
www.aecom.com

LEGEND

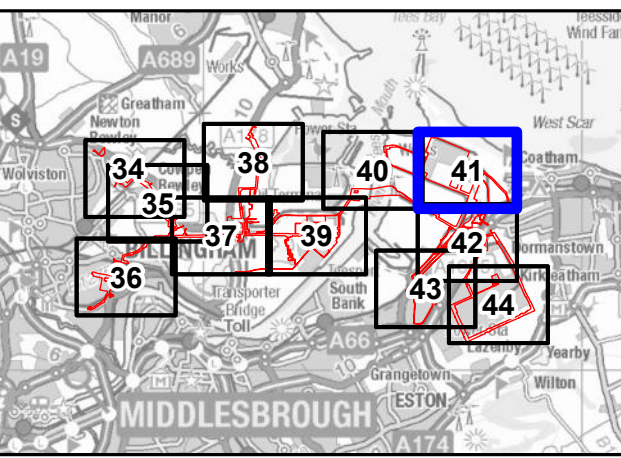
-  Order Limits
-  Detailed Sheet Number
-  Work No. 10A.1 - Access Highway Improvements and Use



Sheet 40

Sheet 42

Infrastructure Planning  
(Applications: Prescribed Forms  
and Procedure) Regulations 2009  
Regulation 5(2)(j).



NOTES

- 1: Reproduced from Ordnance Survey digital map data © Crown copyright 2024. All rights reserved. License number 0100031673.
- 2: Contains Ordnance Survey Data © Crown Copyright and database right 2024.

APPLICATION REFERENCE

H2T\_Oct24\_DCO\_2.4\_Rev02

ISSUE PURPOSE

FOR CHANGE APPLICATION

PROJECT NUMBER

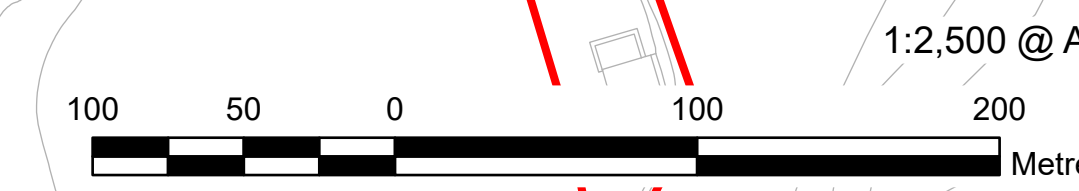
60689030

DRAWING TITLE

Works Plans  
Work No. 10 - Access Highway  
Improvements and Use

SHEET NUMBER

Sheet 41 of 45



1:2,500 @ A0

This drawing has been prepared for the use of AECOM's client. It may not be used, modified, reproduced or relied upon by third parties, except as agreed by AECOM, or as required by law. AECOM accepts no responsibility, and denies any liability, whatsoever, to any party that uses or relies on this drawing without AECOM's express written consent. Do not scale this document. All measurements must be obtained from the stated dimensions.

Drawn: MMB Checked: SM Approved: JL Date: 2024-10-16

The H2 Teesside Order 20[XX]

Sheet 40

Sheet 41

Sheet 43

Sheet 44






**AECOM**

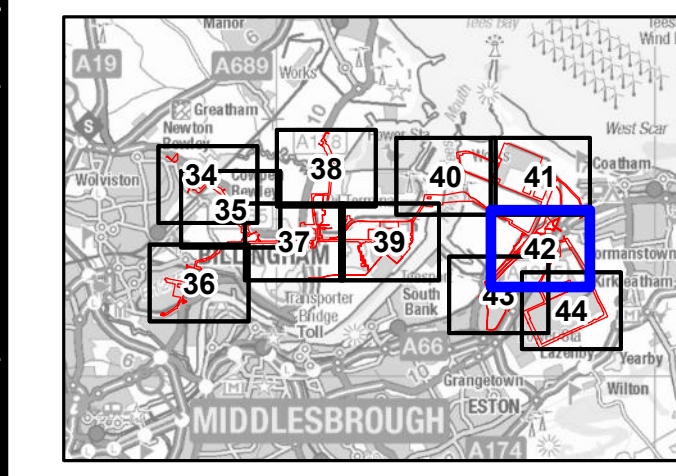
PROJECT  
H2Teesside DCO

APPLICANT  
 H2 Teesside

CONSULTANT  
AECOM Limited  
100 Embankment,  
Cathedral Approach,  
Manchester, M3 7FB  
www.aecom.com

LEGEND  
 Order Limits  
 Detailed Sheet Number  
 Work No. 10A.1 - Access Highway Improvements and Use

**Infrastructure Planning**  
(Applications: Prescribed Forms and Procedure) Regulations 2009 Regulation 5(2)(j).



NOTES  
1: Reproduced from Ordnance Survey digital map data © Crown copyright 2024. All rights reserved. License number 0100031673.  
2: Contains Ordnance Survey Data © Crown Copyright and database right 2024.

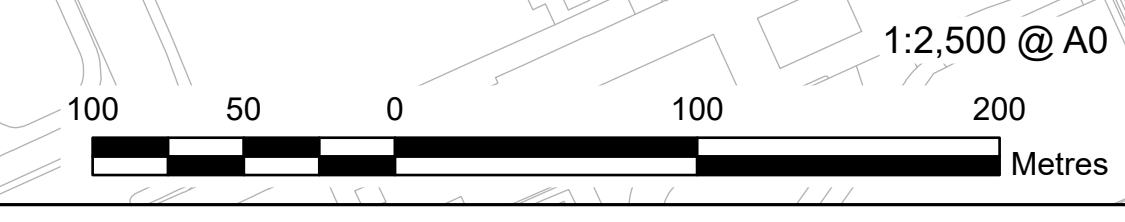
APPLICATION REFERENCE  
H2T\_Oct24\_DCO\_2.4\_Rev02

ISSUE PURPOSE  
FOR CHANGE APPLICATION

PROJECT NUMBER  
60689030

DRAWING TITLE  
Works Plans  
Work No. 10 - Access Highway Improvements and Use

SHEET NUMBER  
Sheet 42 of 45



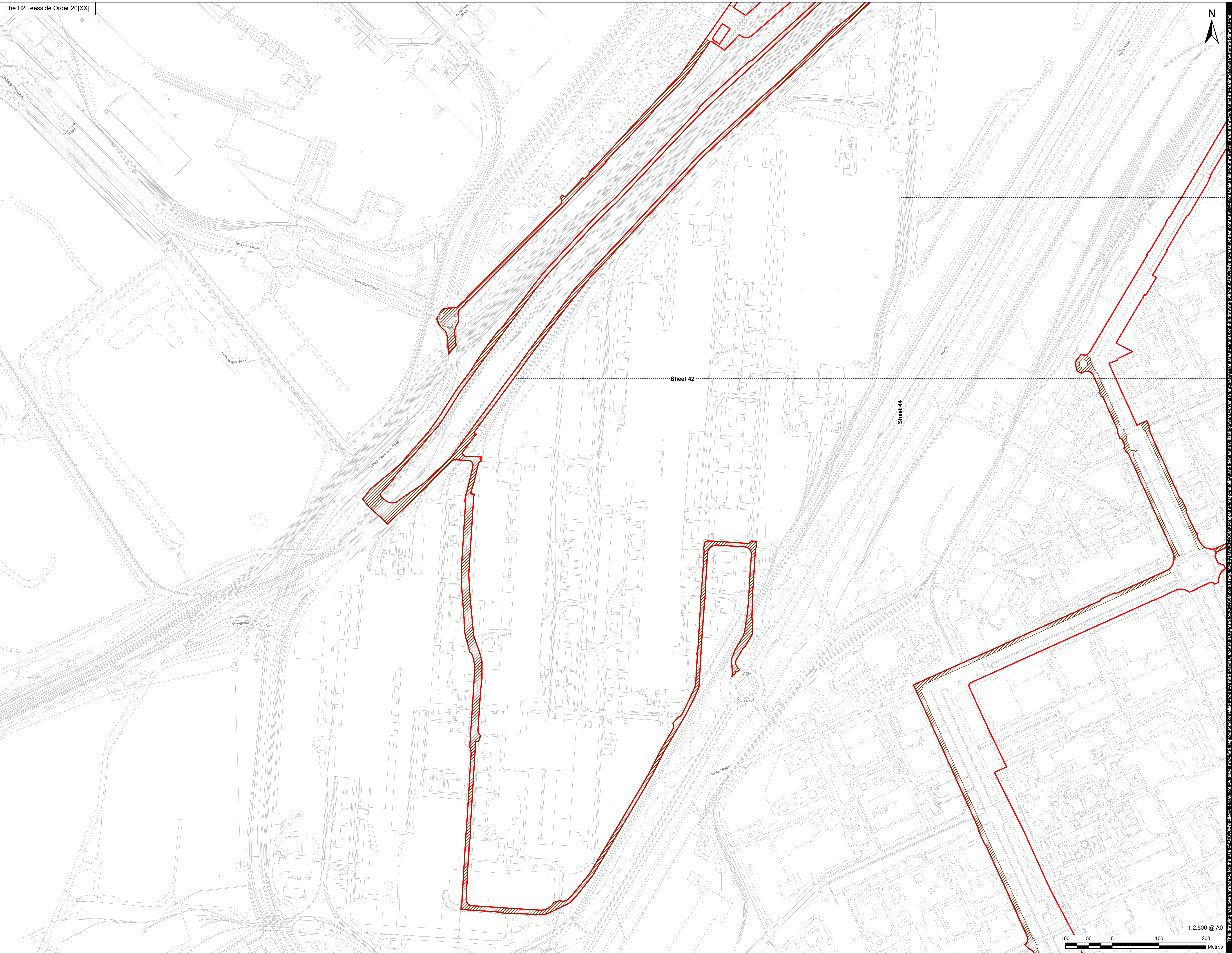
Revision: 02

This drawing has been prepared for the use of AECOM's client. It may not be used, modified, reproduced or relied upon by third parties, except as agreed by AECOM, or as required by law. AECOM accepts no responsibility, and denies any liability, whatsoever, to any party that uses or relies on this drawing without AECOM's express written consent. Do not scale this document. All measurements must be obtained from the stated dimensions.



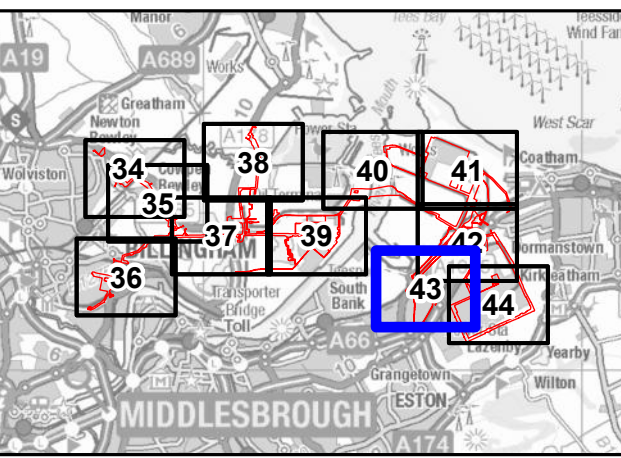
AECOM Limited  
100 Embankment,  
Cathedral Approach,  
Manchester, M3 7FB  
www.aecom.com

- Order Limits
- Detailed Sheet Number
- Work No. 10A.1 - Access Highway Improvements and Use



This drawing has been prepared for the use of AECOM's client. It may not be used, modified, reproduced or relied upon by third parties, except as agreed by AECOM, and denies any liability, whatsoever, to any party that uses or relies on this drawing without AECOM's express written consent. Do not scale this document. All measurements must be obtained from the stated dimensions.

**Infrastructure Planning**  
(Applications: Prescribed Forms  
and Procedure) Regulations 2009  
Regulation 5(2)(j).



**NOTES**

1. Reproduced from Ordnance Survey digital map data © Crown copyright 2024. All rights reserved. License number 0100031673.
2. Contains Ordnance Survey Data © Crown Copyright and database right 2024.

**APPLICATION REFERENCE**

H2T\_Oct24\_DCO\_2.4\_Rev02

**ISSUE PURPOSE**

FOR CHANGE APPLICATION

**PROJECT NUMBER**

60689030

**DRAWING TITLE**

Works Plans  
Work No. 10 - Access Highway  
Improvements and Use

**SHEET NUMBER**

Sheet 43 of 45

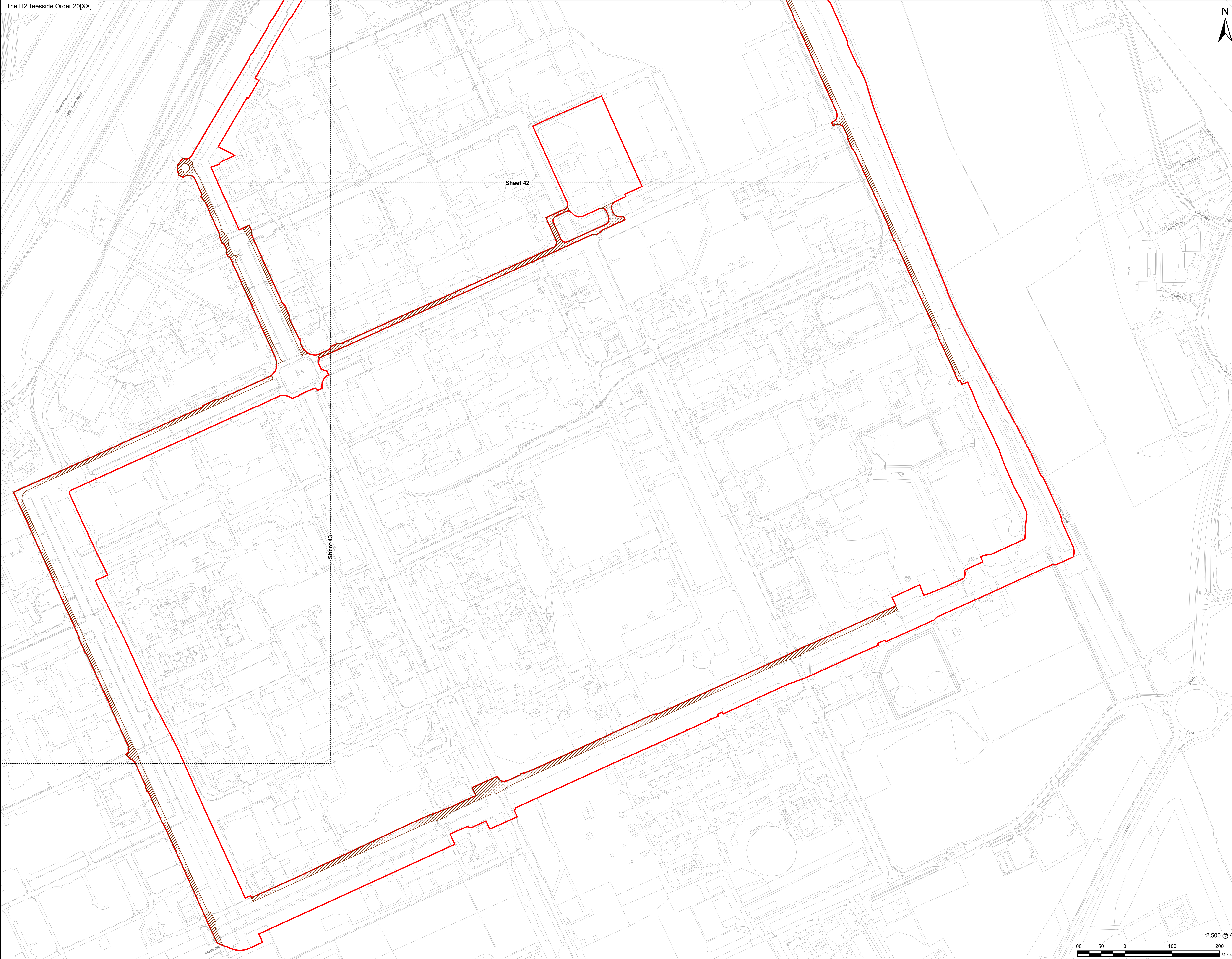




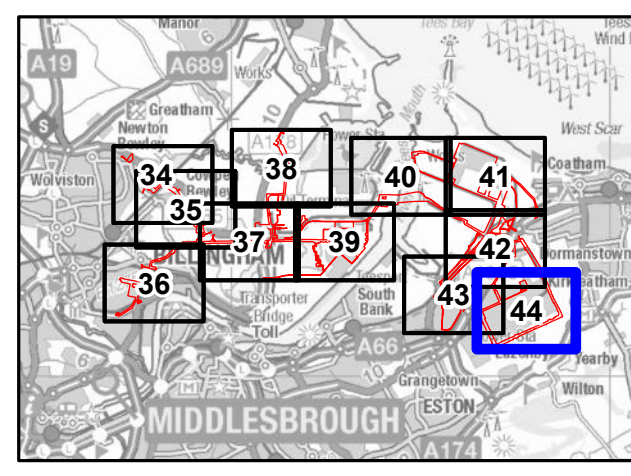


AECOM Limited  
100 Embankment,  
Cathedral Approach,  
Manchester, M3 7FB  
www.aecom.com

- Order Limits
- Detailed Sheet Number
- Work No. 10A.1 - Access Highway Improvements and Use



Infrastructure Planning  
(Applications: Prescribed Forms  
and Procedure) Regulations 2009  
Regulation 5(2)(j).



NOTES

- 1: Reproduced from Ordnance Survey digital map data © Crown copyright 2024. All rights reserved. License number 0100031673.
- 2: Contains Ordnance Survey Data © Crown Copyright and database right 2024.

APPLICATION REFERENCE

H2T\_Oct24\_DCO\_2.4\_Rev02

ISSUE PURPOSE

FOR CHANGE APPLICATION

PROJECT NUMBER

60689030

DRAWING TITLE

Works Plans  
Work No. 10 - Access Highway  
Improvements and Use

SHEET NUMBER

Sheet 44 of 45

This drawing has been prepared for the use of AECOM's client. It may not be used, modified, reproduced or relied upon by third parties, except as agreed by AECOM, or as required by law. AECOM accepts no responsibility, and denies any liability whatsoever, to any party that uses or relies on this drawing without AECOM's express written consent. Do not scale this document. All measurements must be obtained from the stated dimensions.







APPLICANT

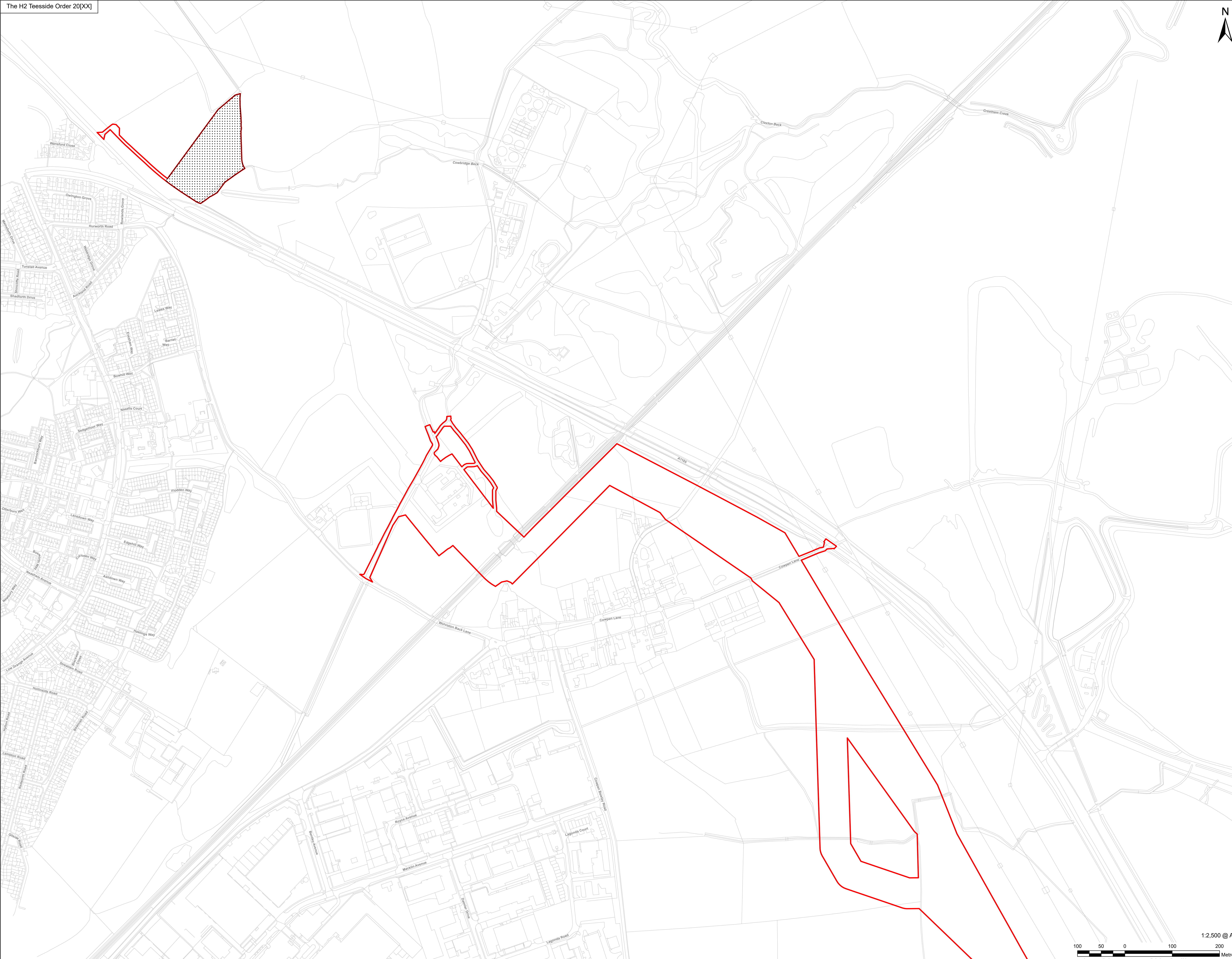


CONSULTANT

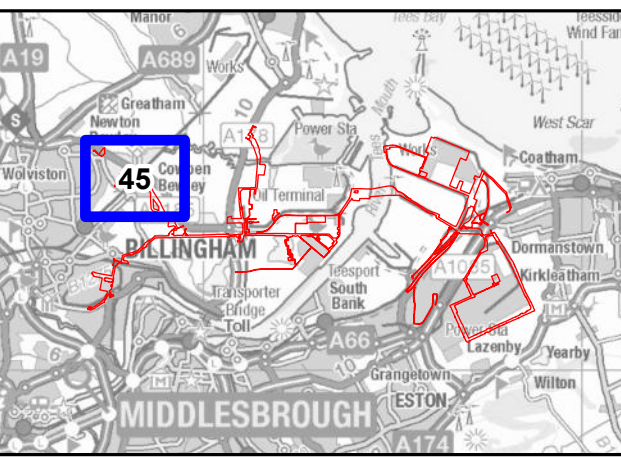
AECOM Limited  
100 Embankment,  
Cathedral Approach,  
Manchester, M3 7FB  
www.aecom.com

LEGEND

-  Order Limits
-  Detailed Sheet Number
-  Work No. 11 - Replacement Land
-  Relating to Work No. 6A.2 & 6B.2



**Infrastructure Planning**  
(Applications: Prescribed Forms  
and Procedure) Regulations 2009  
Regulation 5(2)(j).



NOTES

- 1: Reproduced from Ordnance Survey digital map data © Crown copyright 2024. All rights reserved. License number 0100031673.
- 2: Contains Ordnance Survey Data © Crown Copyright and database right 2024.

APPLICATION REFERENCE

H2T\_Oct24\_DCO\_2.4\_Rev02

ISSUE PURPOSE

FOR CHANGE APPLICATION

PROJECT NUMBER


60689030

DRAWING TITLE

Works Plans  
Work No. 11 - Replacement Land  
Relating to Work No. 6A.2 & 6B.2

SHEET NUMBER

Sheet 45 of 45



This drawing has been prepared for the use of AECOM's client. It may not be used, modified, reproduced or relied upon by third parties, except as agreed by AECOM, or as required by law. AECOM accepts no responsibility, and denies any liability, whatsoever, to any party that uses or relies on this drawing without AECOM's express written consent. Do not scale this document. All measurements must be obtained from the stated dimensions.